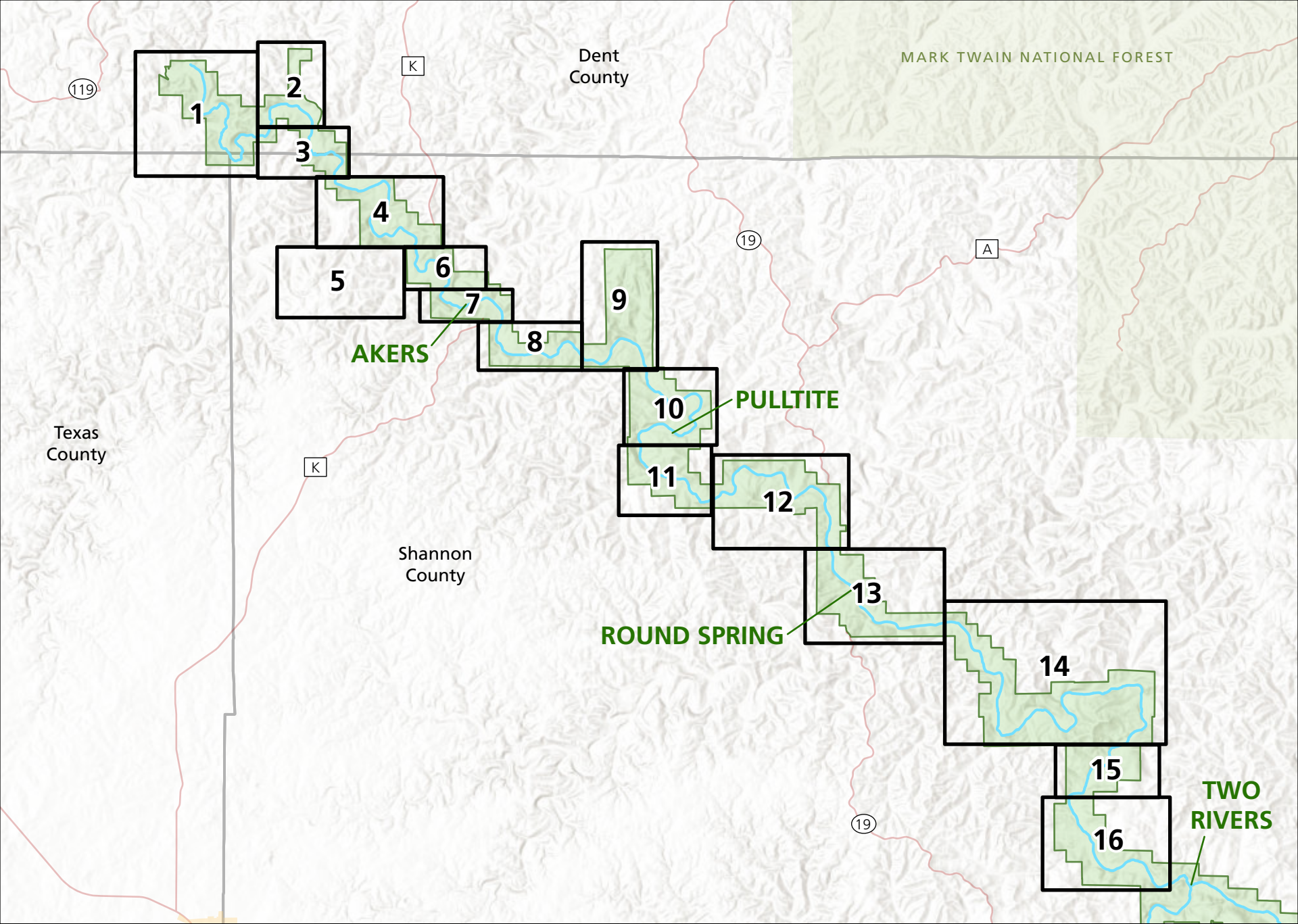
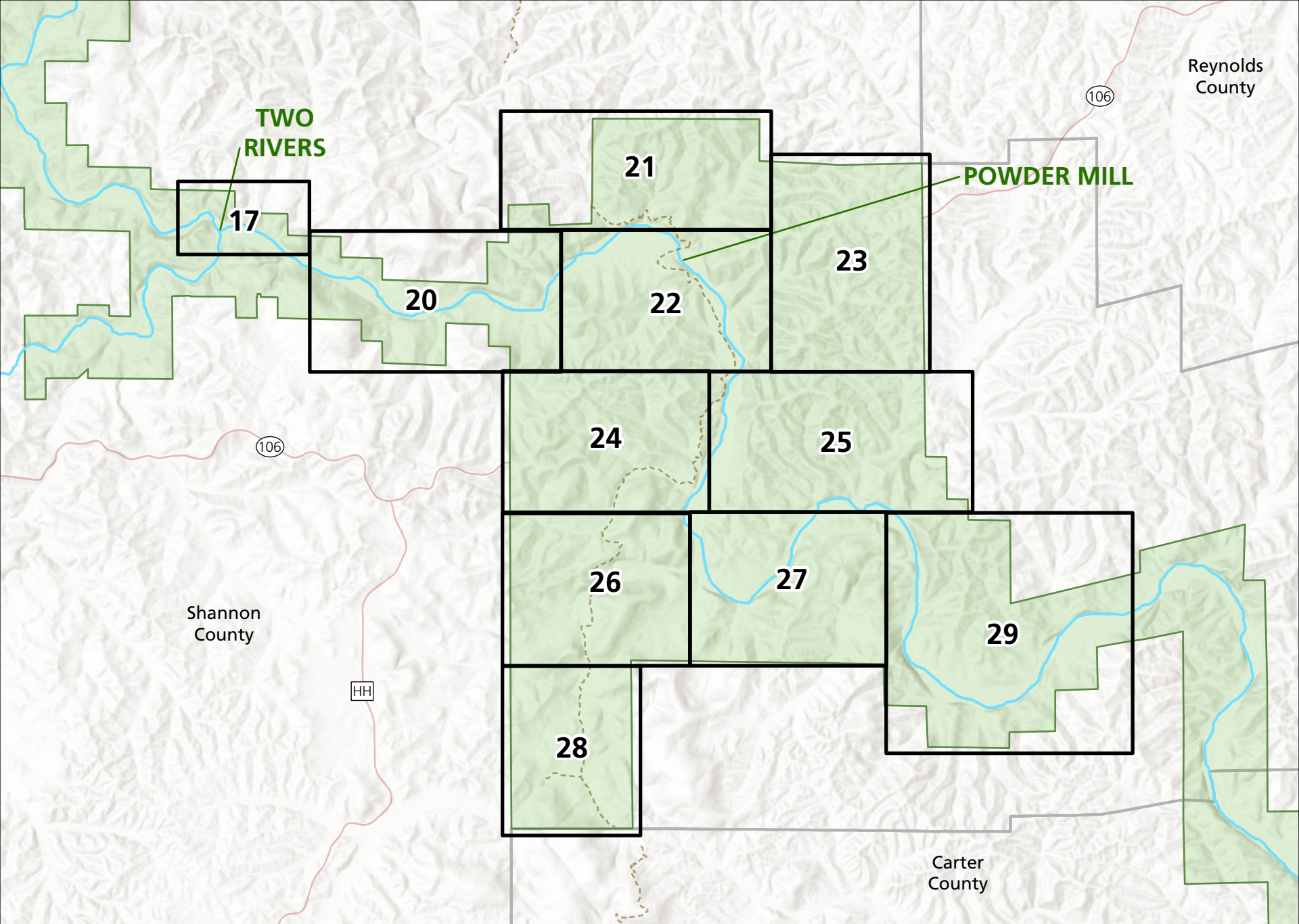


Ozark National Scenic Riverways

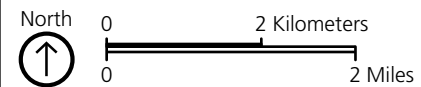
Segments 1 - 48

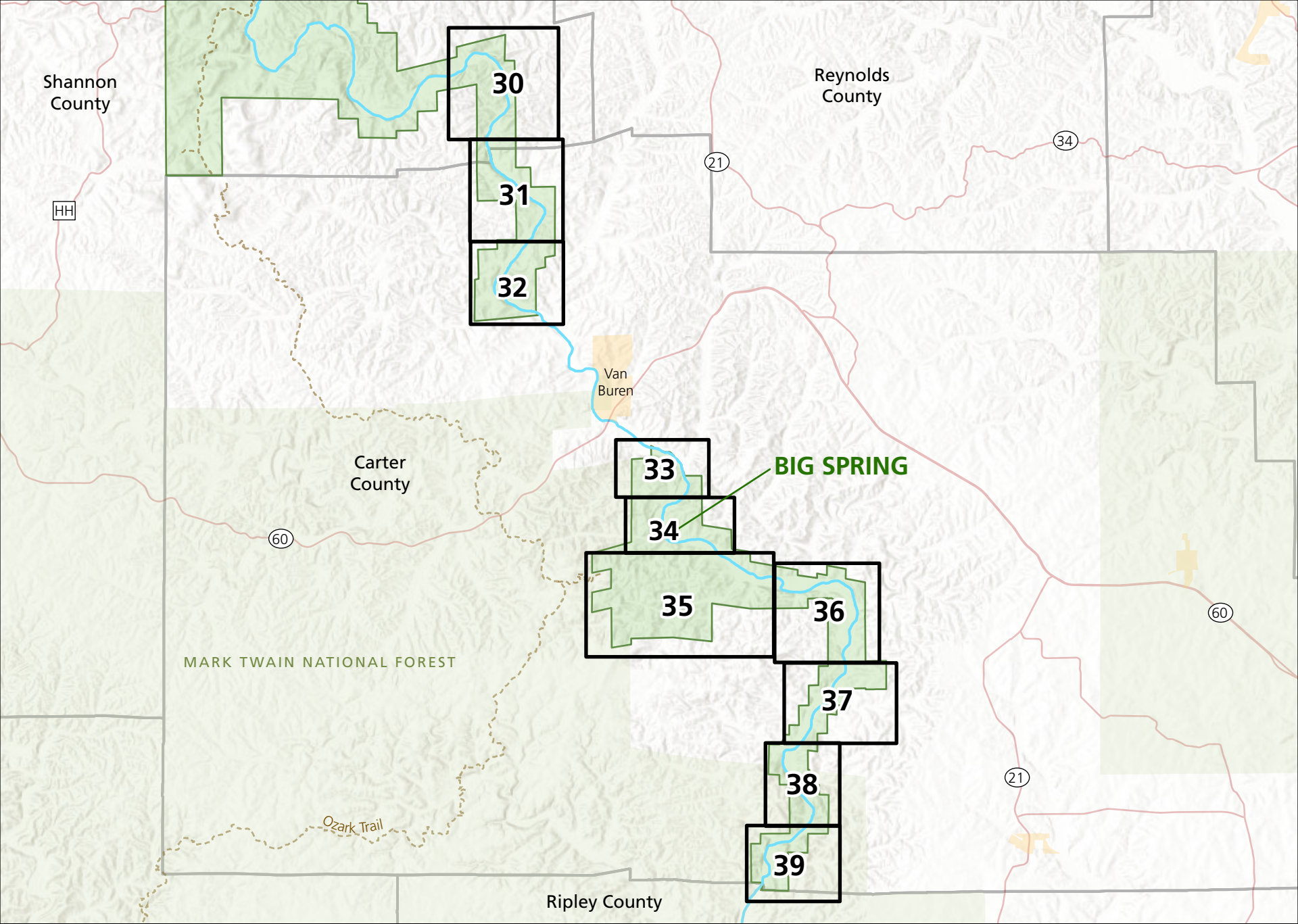


Upper Current District Segments 1 - 16



Middle Current District
Segments 17, 20 - 29





Shannon County

Reynolds County

Carter County

Ripley County

MARK TWAIN NATIONAL FOREST

Van Buren

BIG SPRING

30

31

32

33

34

35

36

37

38

39

HH

21

34

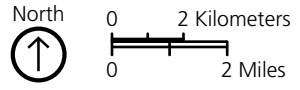
60

60

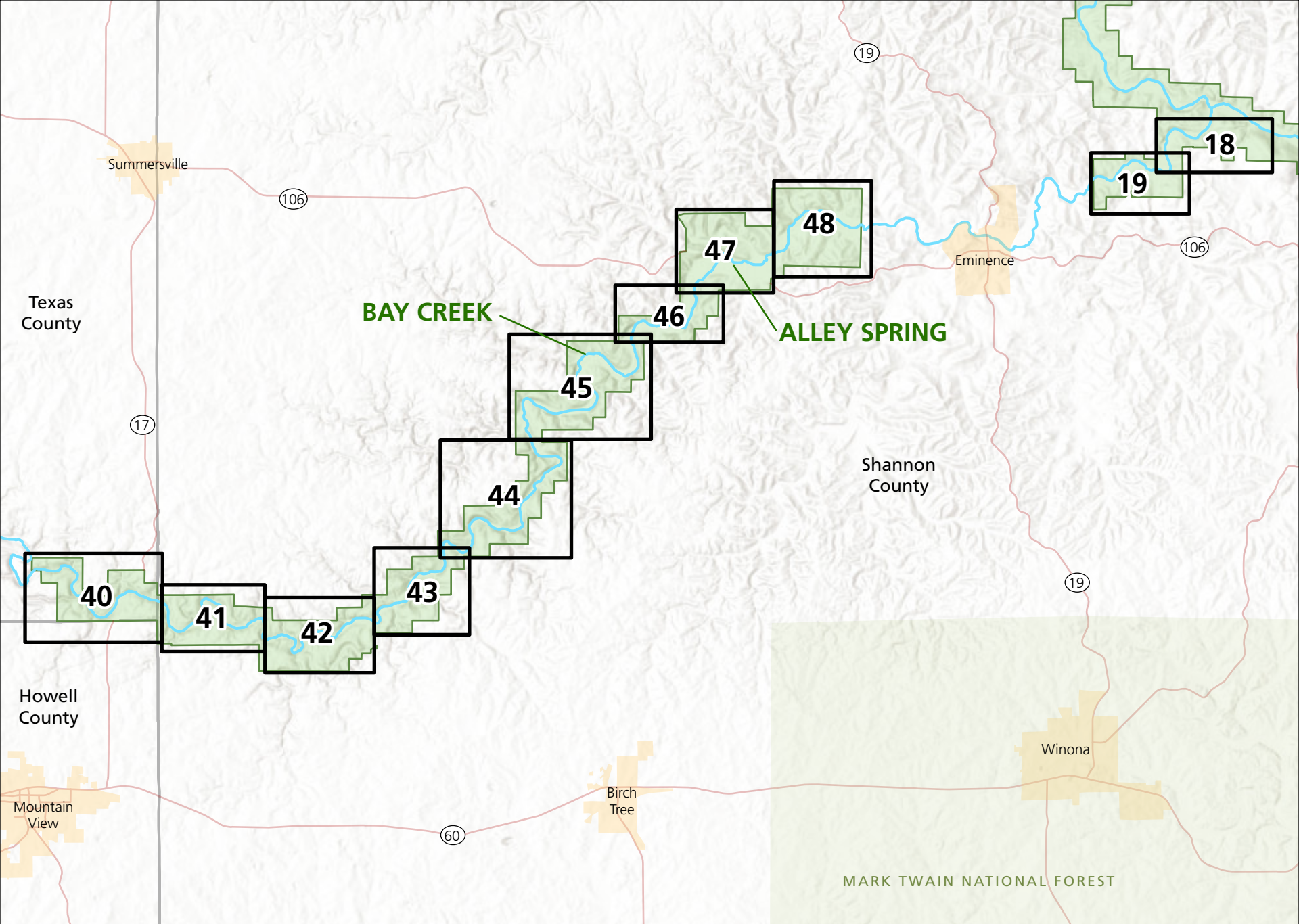
21

 Roads and Trails Management Plan
Ozark National Scenic Riverways

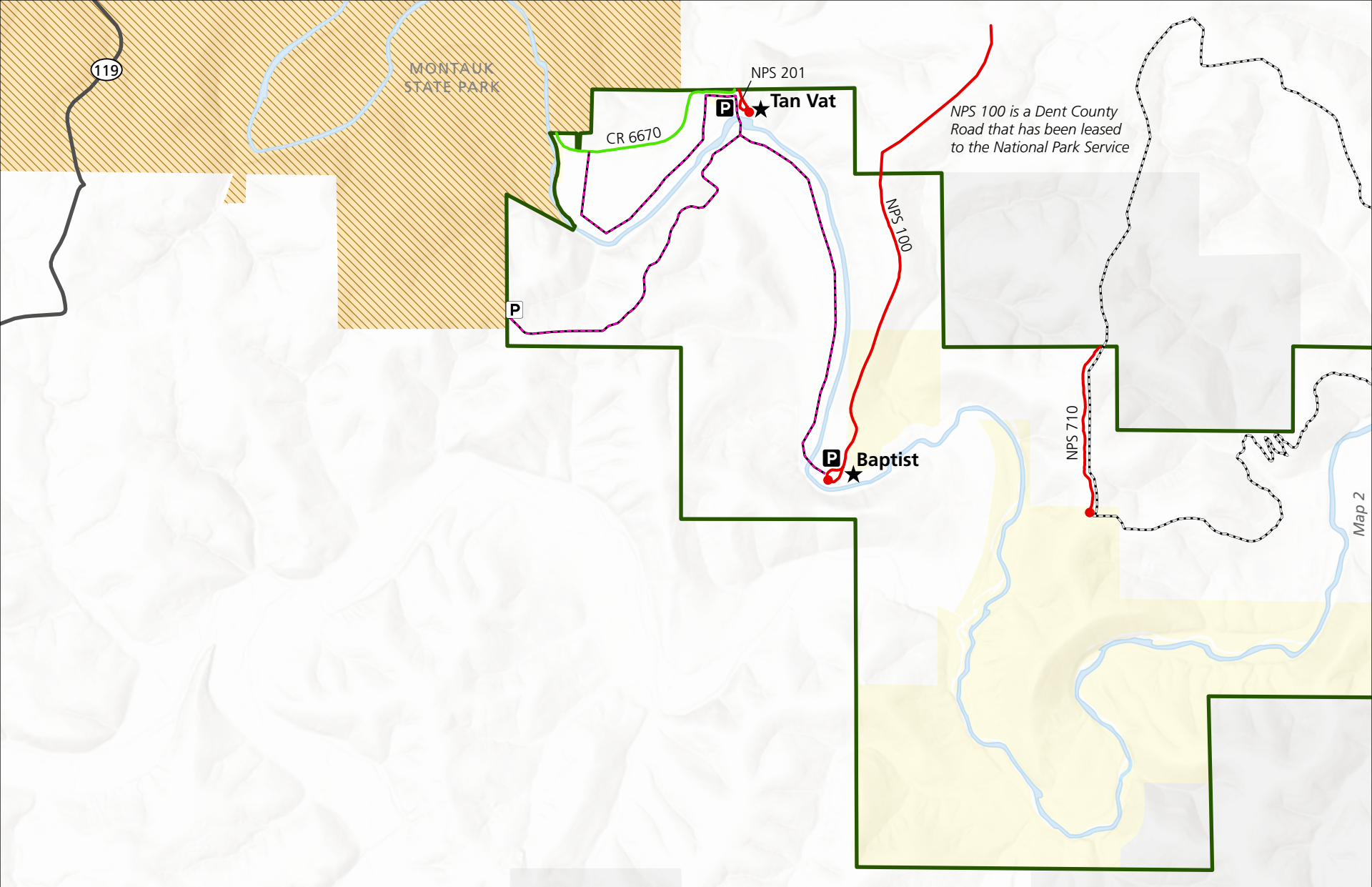
Lower Current District Segments 30 - 39




August 2025




Jacks Fork District Segments 18, 19, 40 - 48










 **Roads and Trails Management Plan**
Ozark National Scenic Riverways







MAP 1

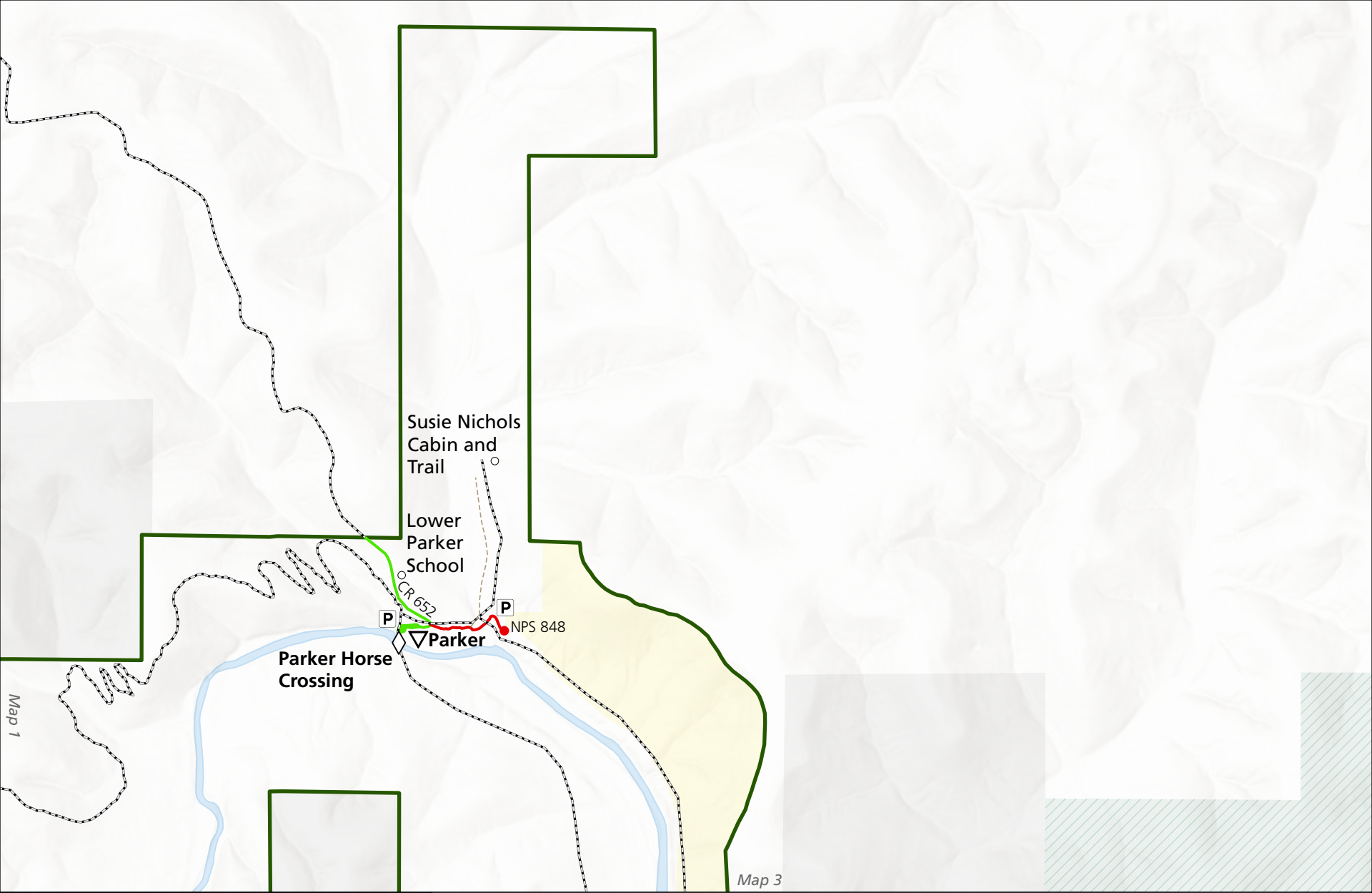
North

 0 0.25 Kilometers
 0 0.25 Miles


August 2025

- Planned Roads**
-  County Road
 -  NPS Road (open to public)
- Planned Trails**
-  Hiking Trail
 -  Hiking, Equestrian Trail


-  Parking
-  Planned Parking
-  Day Use Area

-  Highway Outside Park Boundary
-  River
-  Scenic Easement
-  Private Land
-  State Park
-  Ozark NSR Boundary











 **Roads and Trails Management Plan**
Ozark National Scenic Riverways




MAP 2

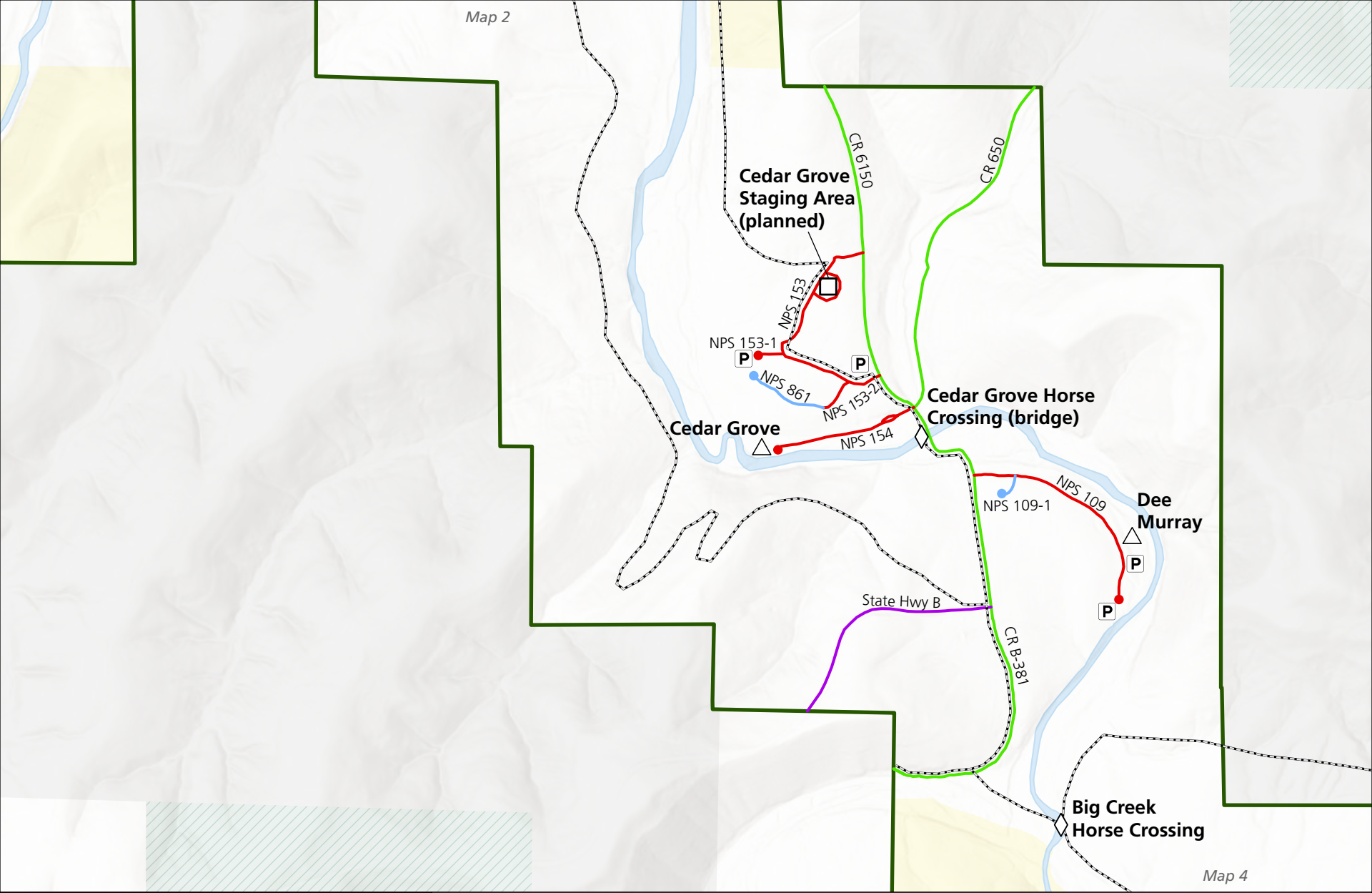
North

 0 0.25 Kilometers
 0 0.25 Miles

August 2025

- Planned Roads**
-  County Road
 -  NPS Road (open to public)
- Planned Trails**
-  Hiking, Equestrian Trail
- Existing Trails**
-  Hiking Trail

-  Point of Interest
-  Planned Parking
-  Primitive Camping
-  Planned Horse Crossing

-  River
-  Scenic Easement
-  Private Land
-  MO Department of Conservation Land
-  Ozark NSR Boundary



Map 2

Map 4

Roads and Trails Management Plan
Ozark National Scenic Riverways

MAP 3

North
0 0.25 Kilometers
0 0.25 Miles August 2025

Planned Roads

- County Road
- NPS Road (open to public)
- NPS Administrative Road (closed to public)
- State Road

Planned Trails

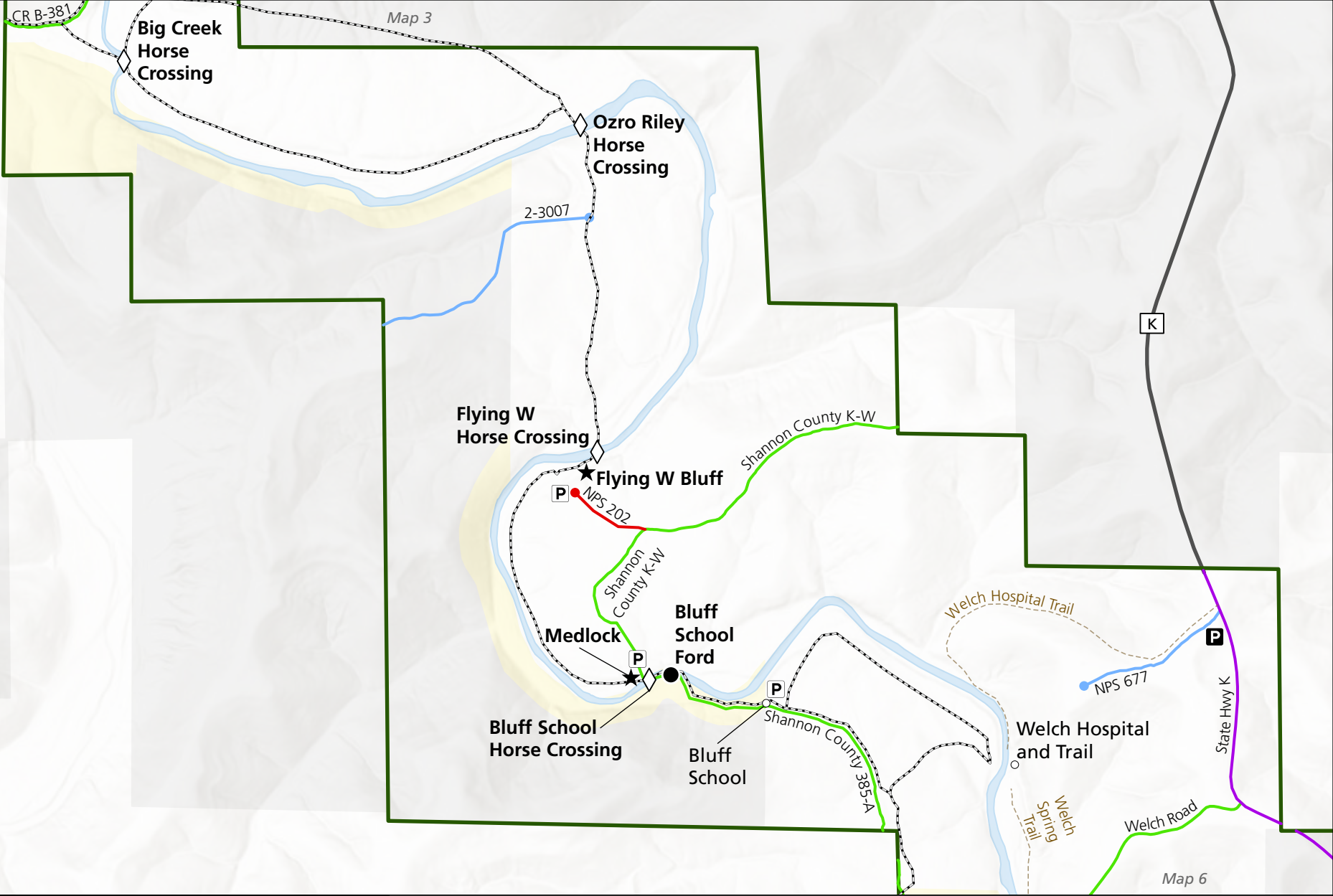
- - - Hiking, Equestrian Trail

Planned Parking

- P Planned Parking
- △ Backcountry Camping
- Planned Horse Staging Area
- ◇ Planned Horse Crossing

River

- River
- Scenic Easement
- Private Land
- MO Department of Conservation Land
- Ozark NSR Boundary



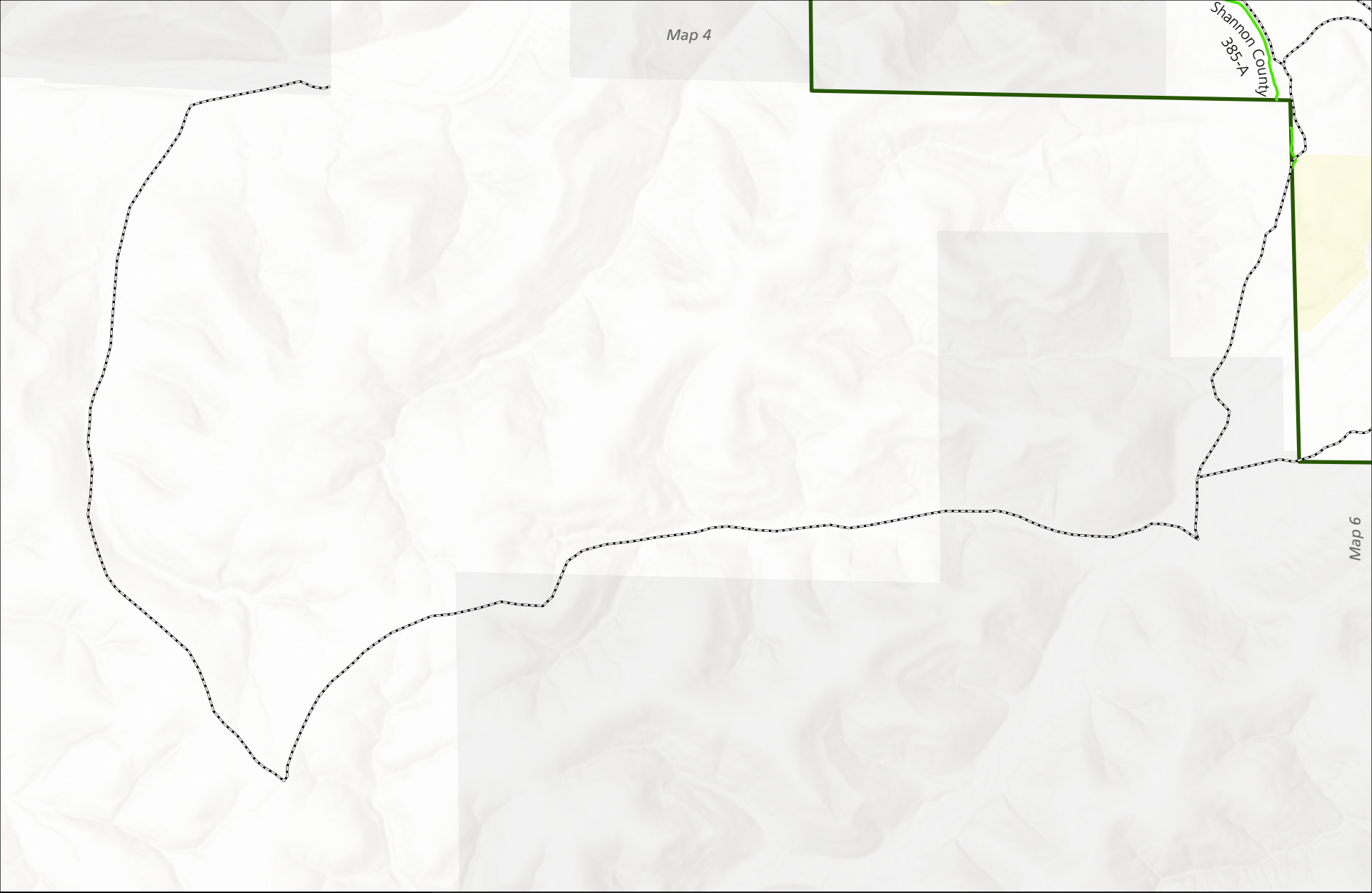

Roads and Trails Management Plan
Ozark National Scenic Riverways

MAP 4

North
0 0.25 Kilometers
0 0.25 Miles


August 2025

- | | | |
|--|--------------------------|---------------------------------|
| Planned Roads | ○ Point of Interest | ⤿ Highway Outside Park Boundary |
| — County Road | Ⓟ Parking | Ⓟ River |
| — NPS Road (open to public) | Ⓟ Planned Parking | Ⓟ Scenic Easement |
| — NPS Administrative Road (closed to public) | ★ Day Use Area | Ⓟ Private Land |
| — State Road | ● Ford | Ⓟ Ozark NSR Boundary |
| Planned Trails | ◇ Planned Horse Crossing | |
| --- Hiking, Equestrian Trail | | |
| Existing Trails | | |
| --- Hiking Trail | | |










Roads and Trails Management Plan
Ozark National Scenic Riverways

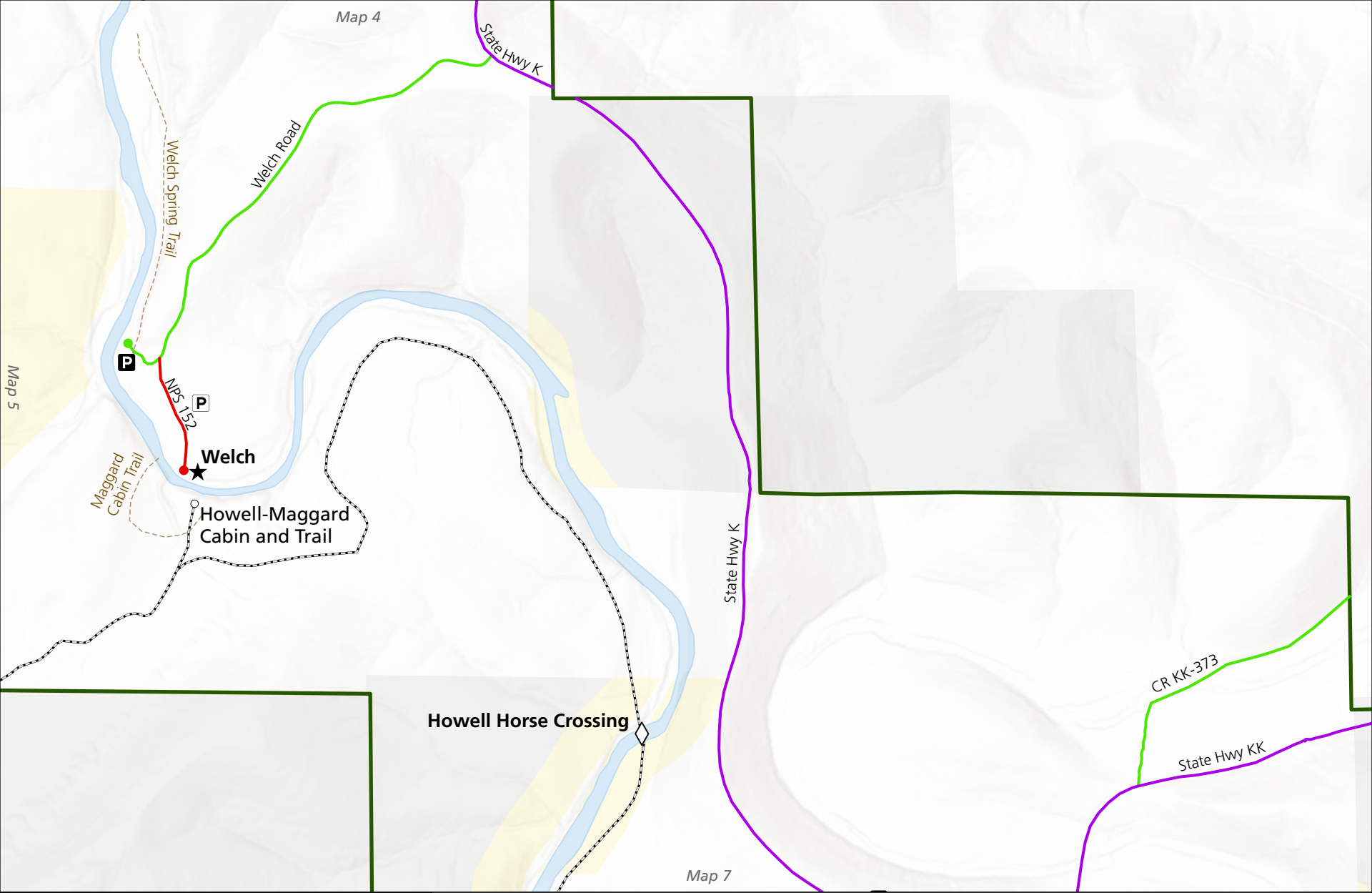
MAP 5


North

 0 0.25 Kilometers
 0 0.25 Miles

August 2025


- Planned Roads**
 County Road
- Planned Trails**
 Hiking, Equestrian Trail






-  River
-  Scenic Easement
-  Private Land
-  Ozark NSR Boundary







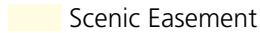

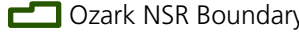


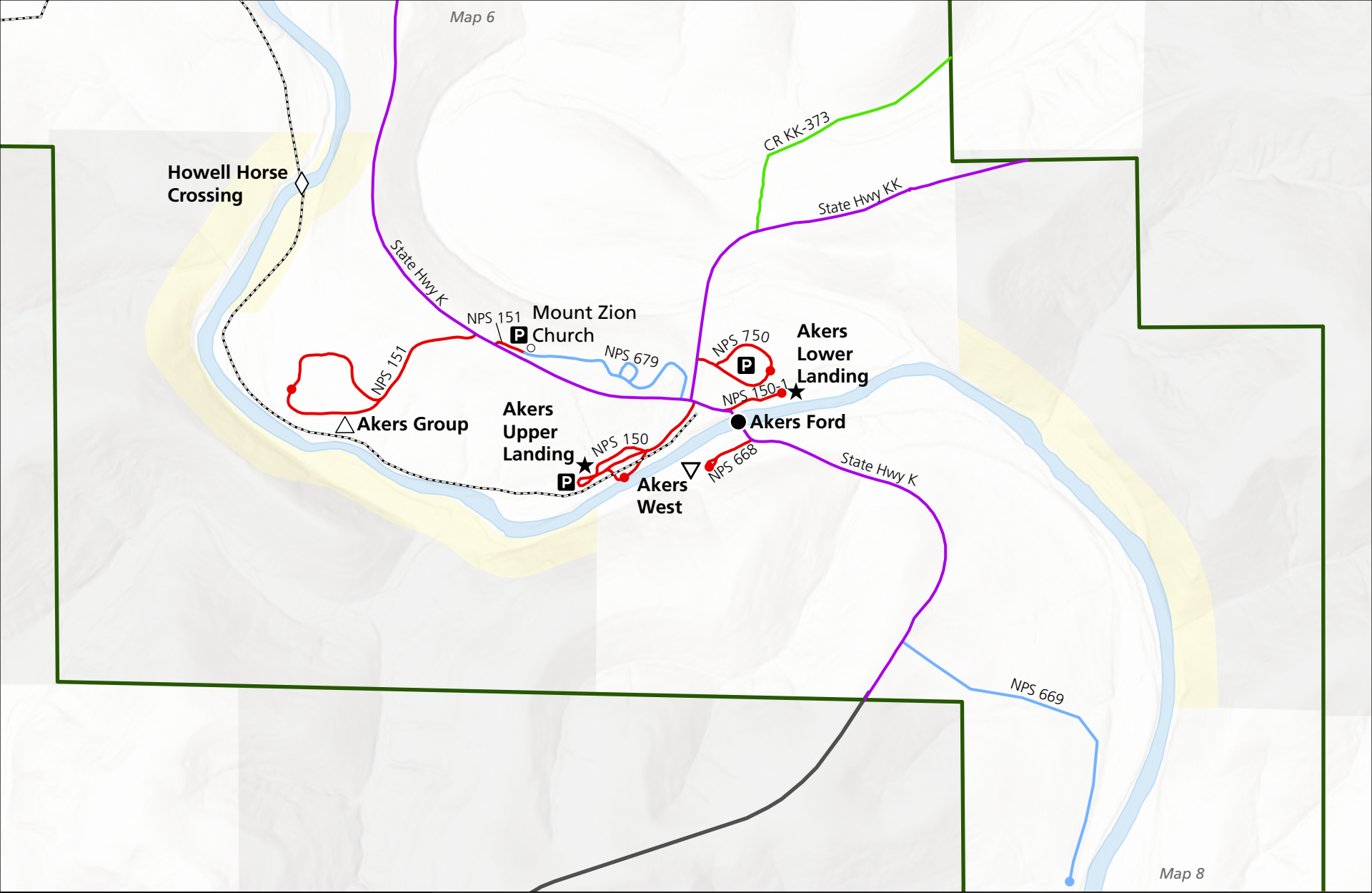
 **Roads and Trails Management Plan**
Ozark National Scenic Riverways


MAP 6

North

 0 0.25 Kilometers
 0 0.25 Miles August 2025


- Planned Roads**
-  County Road
 -  NPS Road (open to public)
 -  State Road
- Planned Trails**
-  Hiking, Equestrian Trail
- Existing Trails**
-  Hiking Trail

-  Point of Interest
-  Parking
-  Planned Parking
-  Day Use Area
-  Planned Horse Crossing
-  River
-  Scenic Easement
-  Private Land
-  Ozark NSR Boundary








 **Roads and Trails Management Plan**
Ozark National Scenic Riverways

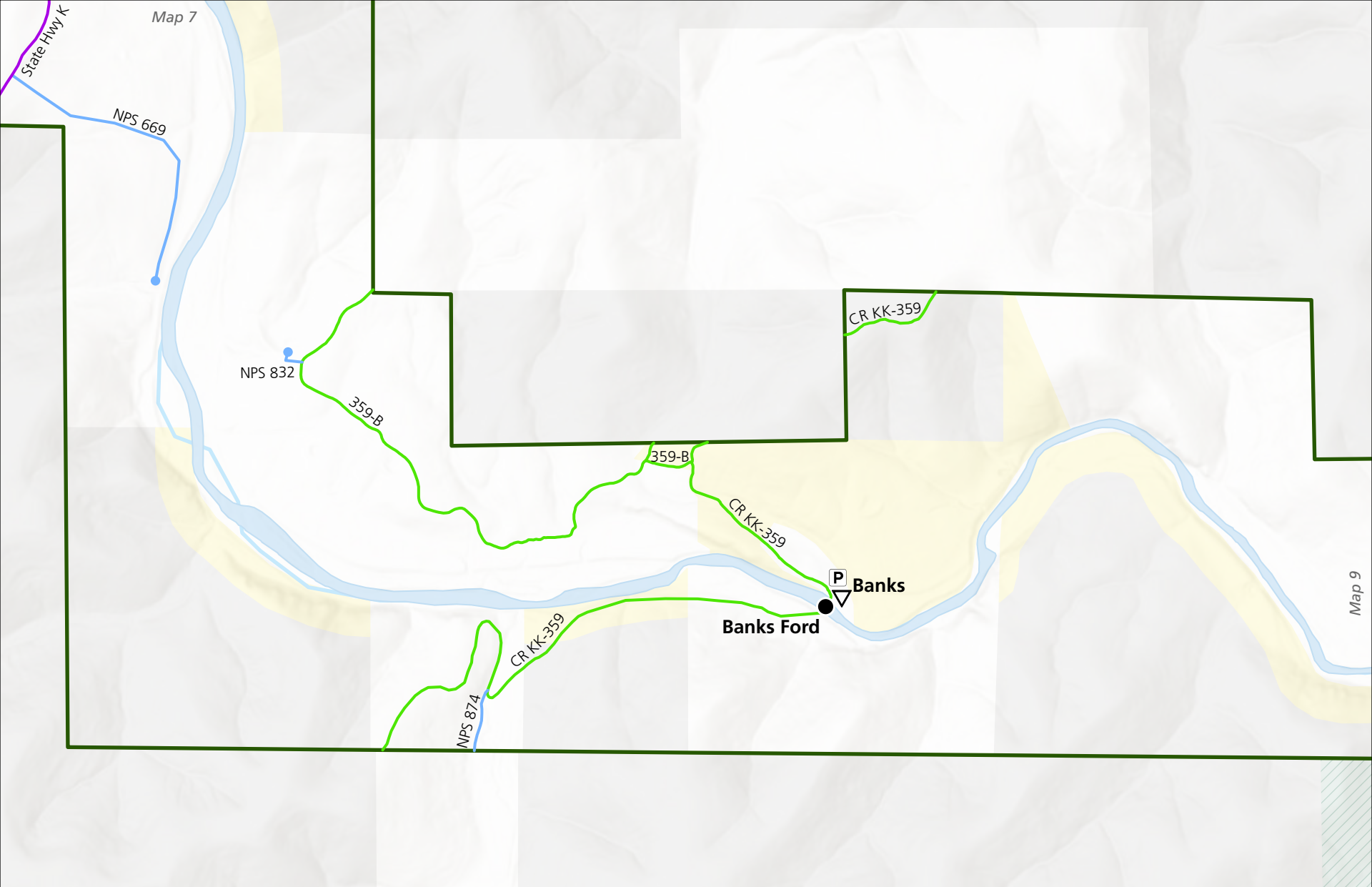
MAP 7


North

 0 0.25 Kilometers
 0 0.25 Miles
 August 2025

- Planned Roads**
- County Road
 - NPS Road (open to public)
 - NPS Administrative Road (closed to public)
 - State Road
- Planned Trails**
- - - Hiking, Equestrian Trail


- Point of Interest
- P** Parking
- ★ Day Use Area
- △ Backcountry Camping
- ▽ Primitive Camping
- Ford
- ◇ Planned Horse Crossing

-  Highway Outside Park Boundary
-  River
-  Scenic Easement
-  Private Land
-  Ozark NSR Boundary






 **Roads and Trails Management Plan**
Ozark National Scenic Riverways




MAP 8






North

 0 0.25 Kilometers
 0 0.25 Miles

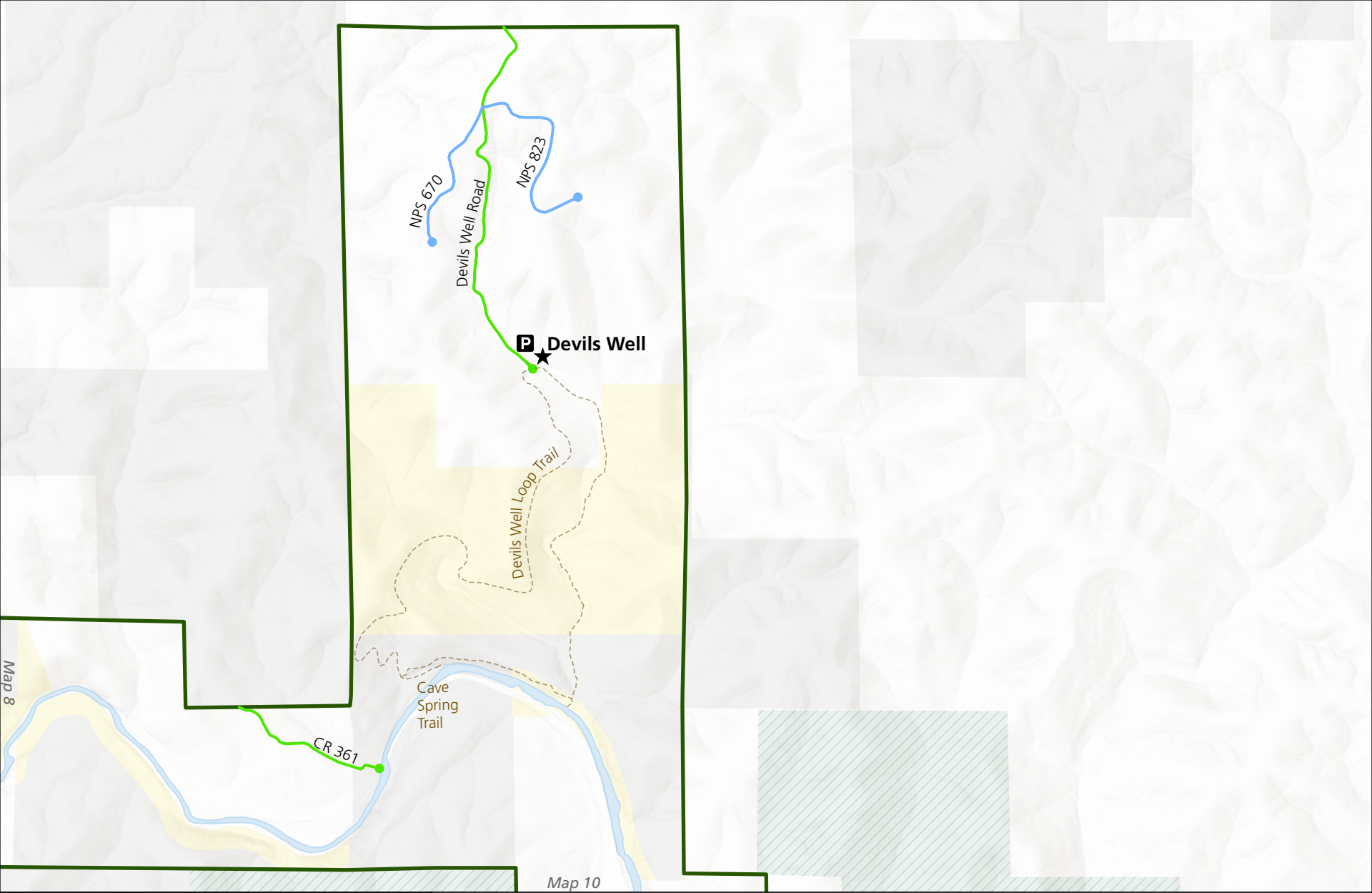

August 2025

Planned Roads

-  County Road
-  NPS Administrative Road (closed to public)
-  State Road


-  Planned Parking
-  Primitive Camping
-  Ford

-  River
-  Scenic Easement
-  Private Land
-  MO Department of Conservation Land
-  Ozark NSR Boundary



Roads and Trails Management Plan
Ozark National Scenic Riverways

MAP 9


North

 0 0.25 Kilometers
 0 0.25 Miles








August 2025

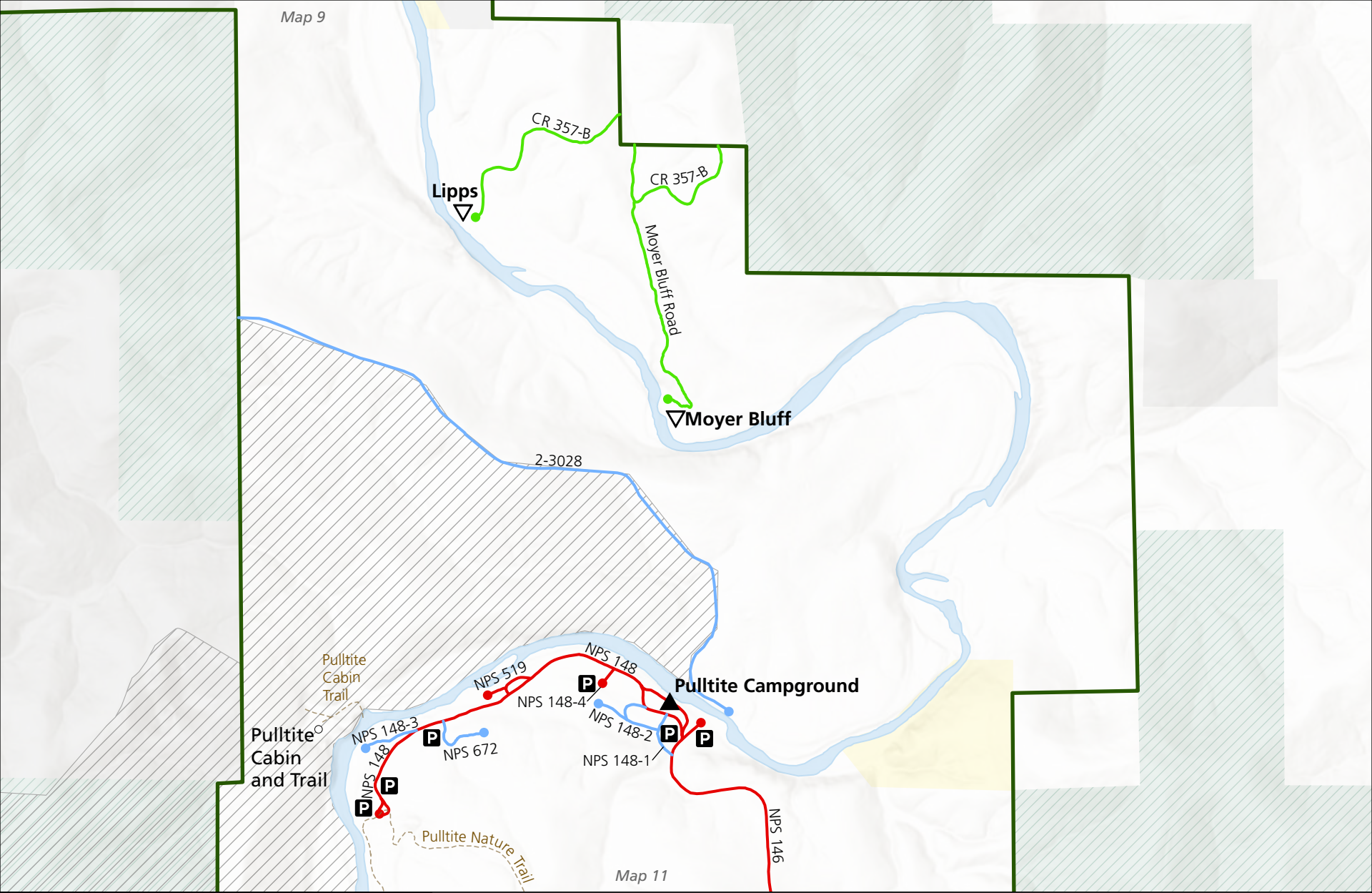
Planned Roads


-  County Road
-  NPS Administrative Road (closed to public)

Existing Trails


-  Hiking Trail

-  Parking
-  Day Use Area
-  River
-  Scenic Easement
-  Private Land
-  MO Department of Conservation Land
-  Ozark NSR Boundary









 **Roads and Trails Management Plan**
Ozark National Scenic Riverways

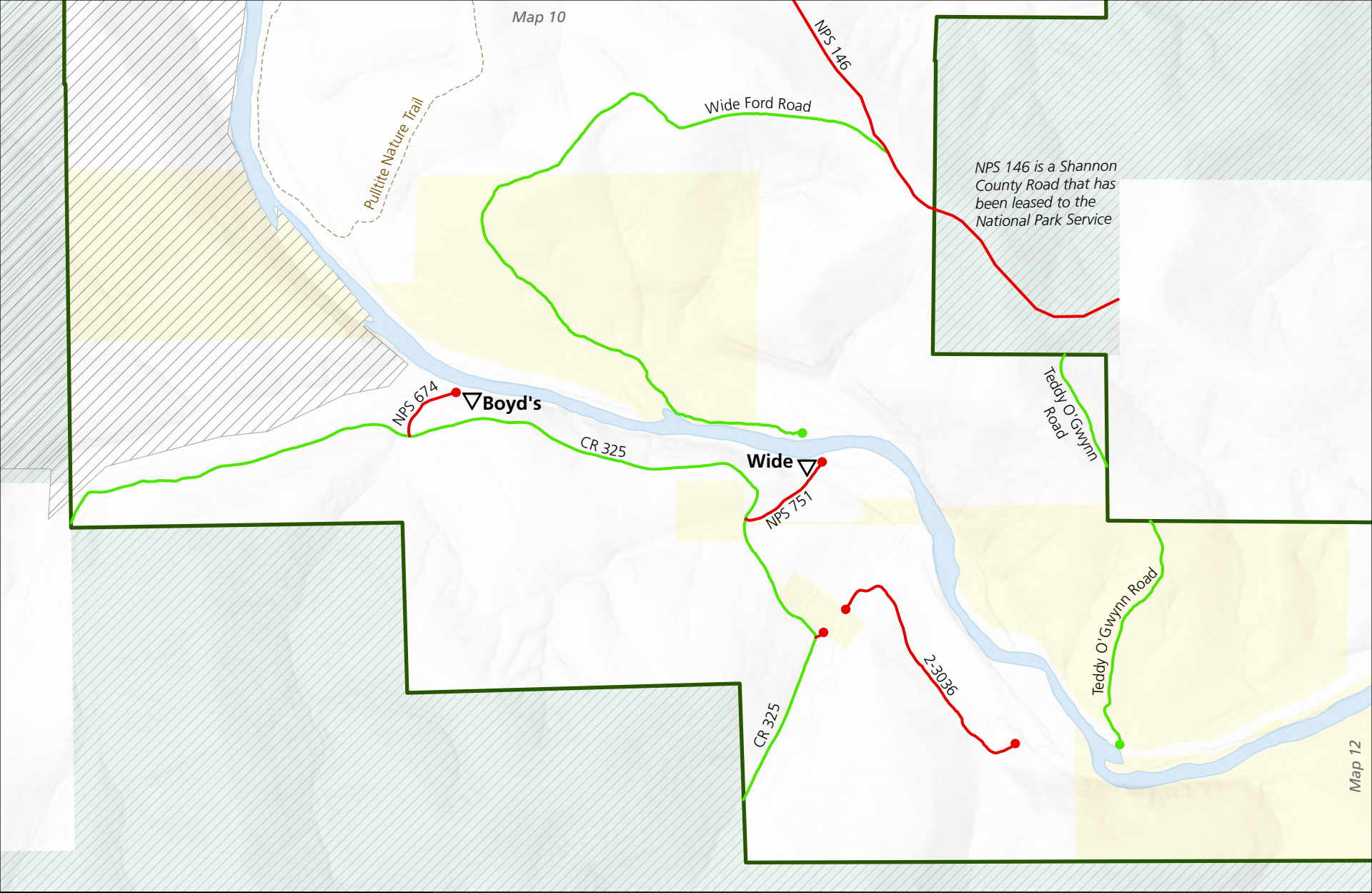
MAP 10


North

 0 0.25 Kilometers
 0 0.25 Miles

August 2025


- Planned Roads**
- County Road
 - NPS Road (open to public)
 - NPS Administrative Road (closed to public)
- Existing Trails**
- - - Hiking Trail

- Point of Interest
- P** Parking
- ▲ Developed Camping
- ▽ Primitive Camping
-  River
-  Scenic Easement
-  Private Land
-  State Natural Area
-  MO Department of Conservation Land
-  Ozark NSR Boundary



 **Roads and Trails Management Plan**
Ozark National Scenic Riverways







MAP 11

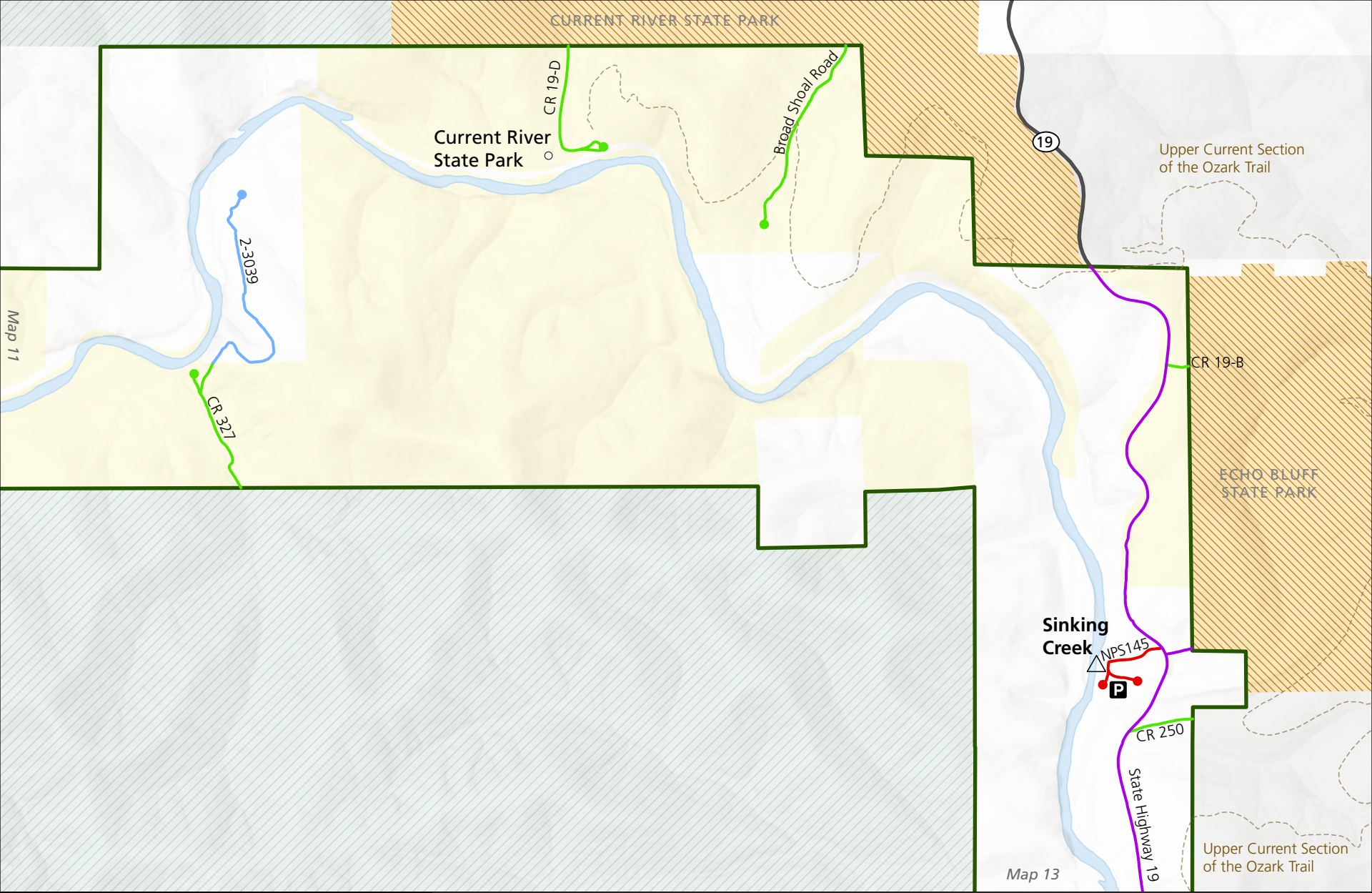
North

 0 0.25 Kilometers
 0 0.25 Miles


August 2025

- Planned Roads**
- County Road
 - NPS Road (open to public)
- Existing Trails**
- - - - Hiking Trail


 Primitive Camping

-  River
-  Scenic Easement
-  Private Land
-  State Natural Area
-  MO Department of Conservation Land
-  Ozark NSR Boundary



 **Roads and Trails Management Plan**
Ozark National Scenic Riverways

MAP 12

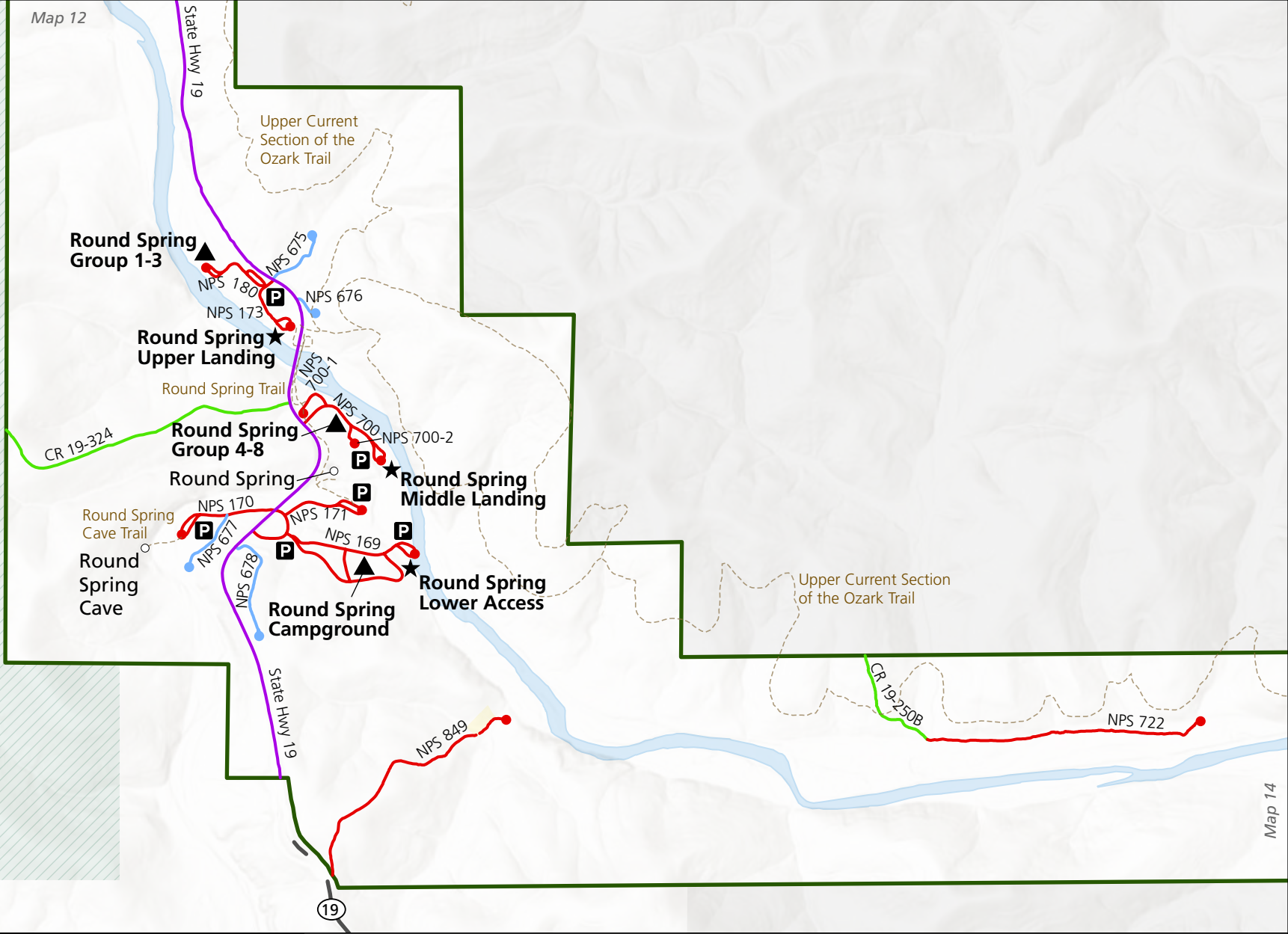
North

 0 0.25 Kilometers
 0 0.25 Miles


August 2025

- Planned Roads**
- County Road
 - NPS Road (open to public)
 - NPS Administrative Road (closed to public)
 - State Road
- Existing Trails**
- - - Hiking Trail


- Point of Interest
- P** Parking
- △ Backcountry Camping

-  Highway Outside Park Boundary
-  River
-  Scenic Easement
-  Private Land
-  State Park
-  MO Department of Conservation Land
-  Ozark NSR Boundary












 **Roads and Trails Management Plan**
Ozark National Scenic Riverways







MAP 13

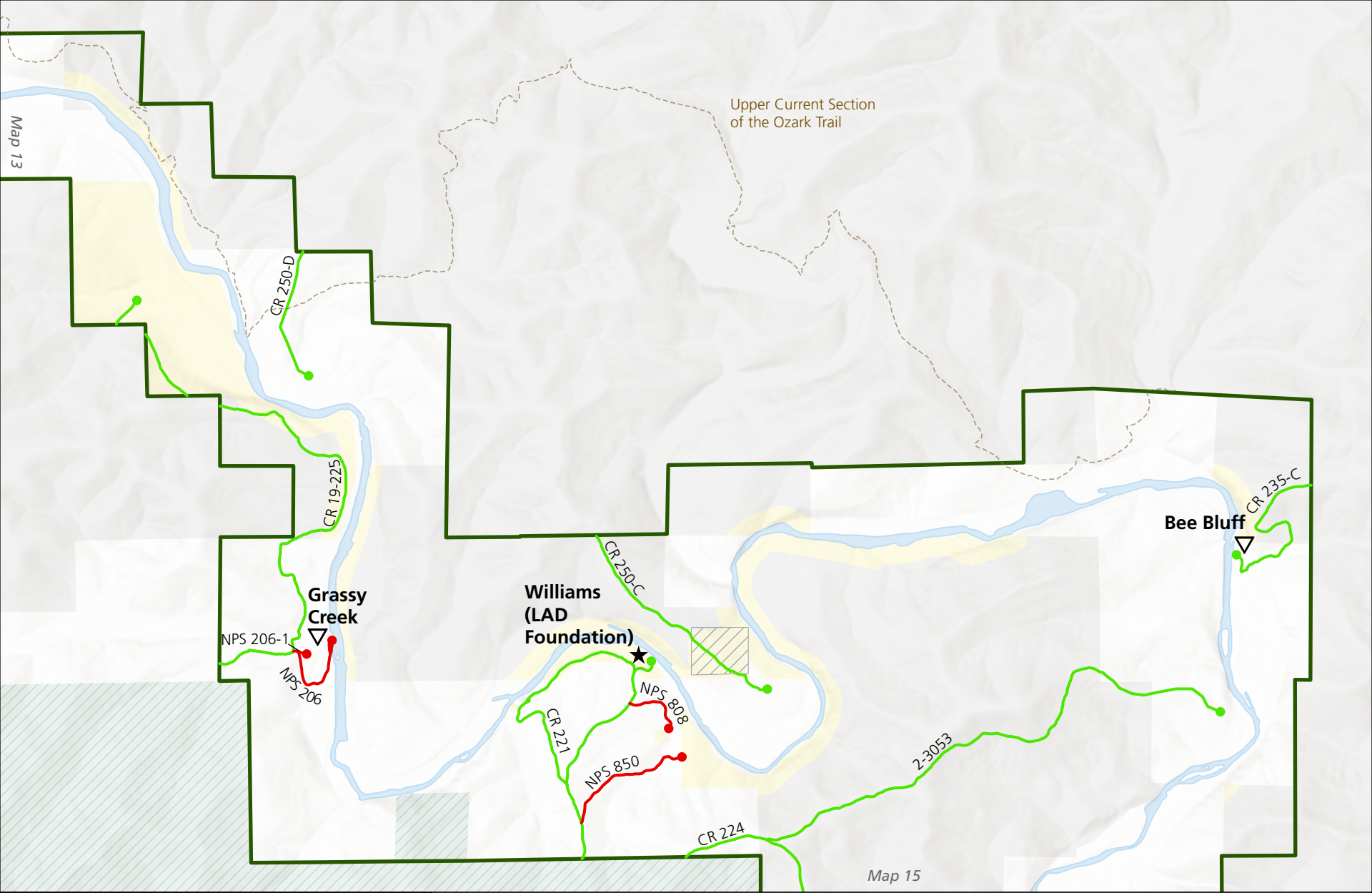
North

 0 0.25 Kilometers
 0 0.25 Miles


August 2025

- Planned Roads**
-  County Road
 -  NPS Road (open to public)
 -  NPS Administrative Road (closed to public)
 -  State Road
- Existing Trails**
-  Hiking Trail


-  Point of Interest
-  Parking
-  Day Use Area
-  Developed Camping

-  Highway Outside Park Boundary
-  River
-  Scenic Easement
-  Private Land
-  MO Department of Conservation Land
-  Ozark NSR Boundary





 **Roads and Trails Management Plan**
Ozark National Scenic Riverways

MAP 14


North

 0 0.25 Kilometers
 0 0.25 Miles



August 2025







Planned Roads

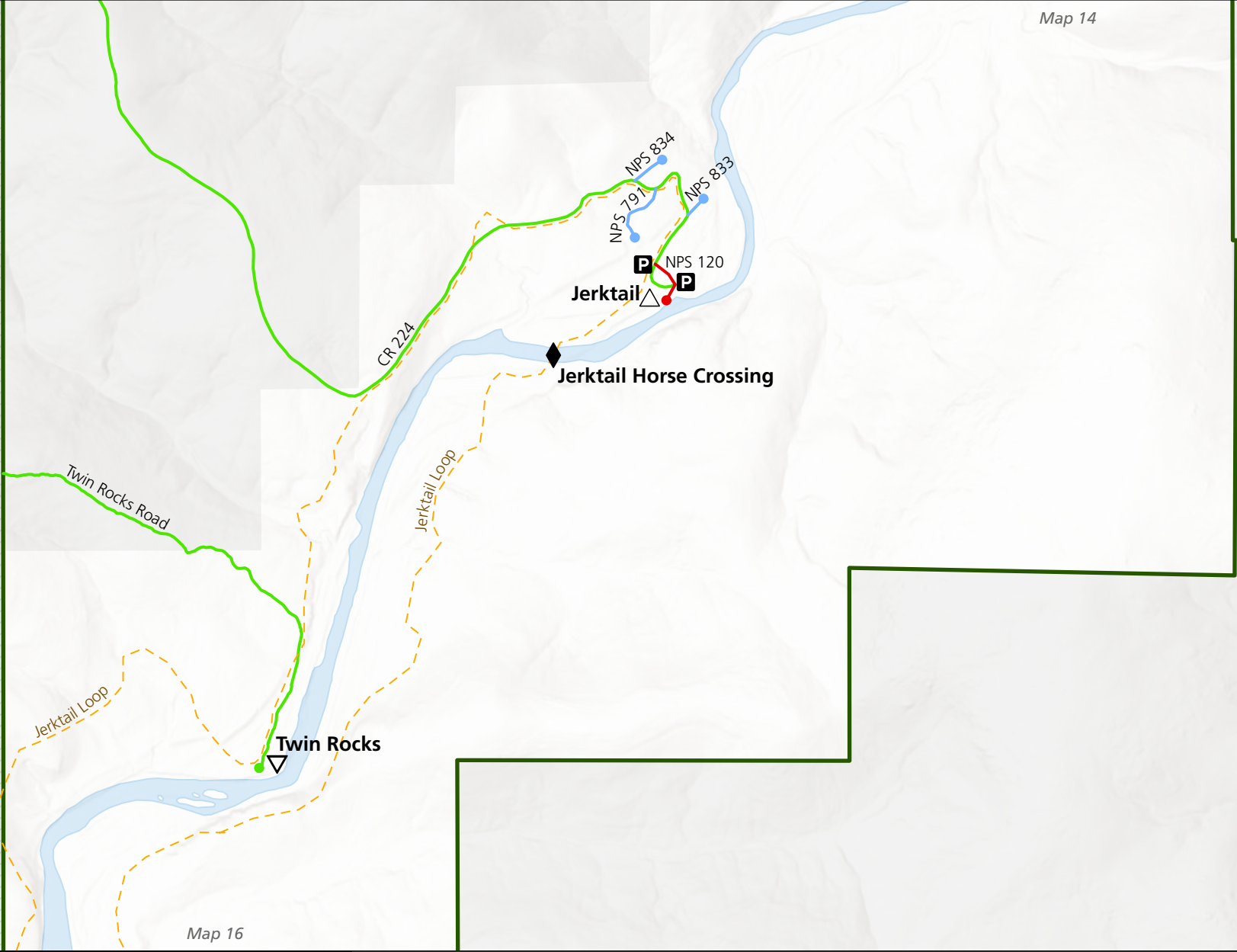
-  County Road
-  NPS Road (open to public)

Existing Trails

-  Hiking Trail

-  Day Use Area
-  Primitive Camping

-  River
-  Scenic Easement
-  Private Land
-  State Natural Area
-  MO Department of Conservation Land
-  Ozark NSR Boundary



 **Roads and Trails Management Plan**
Ozark National Scenic Riverways

MAP 15

Planned Roads

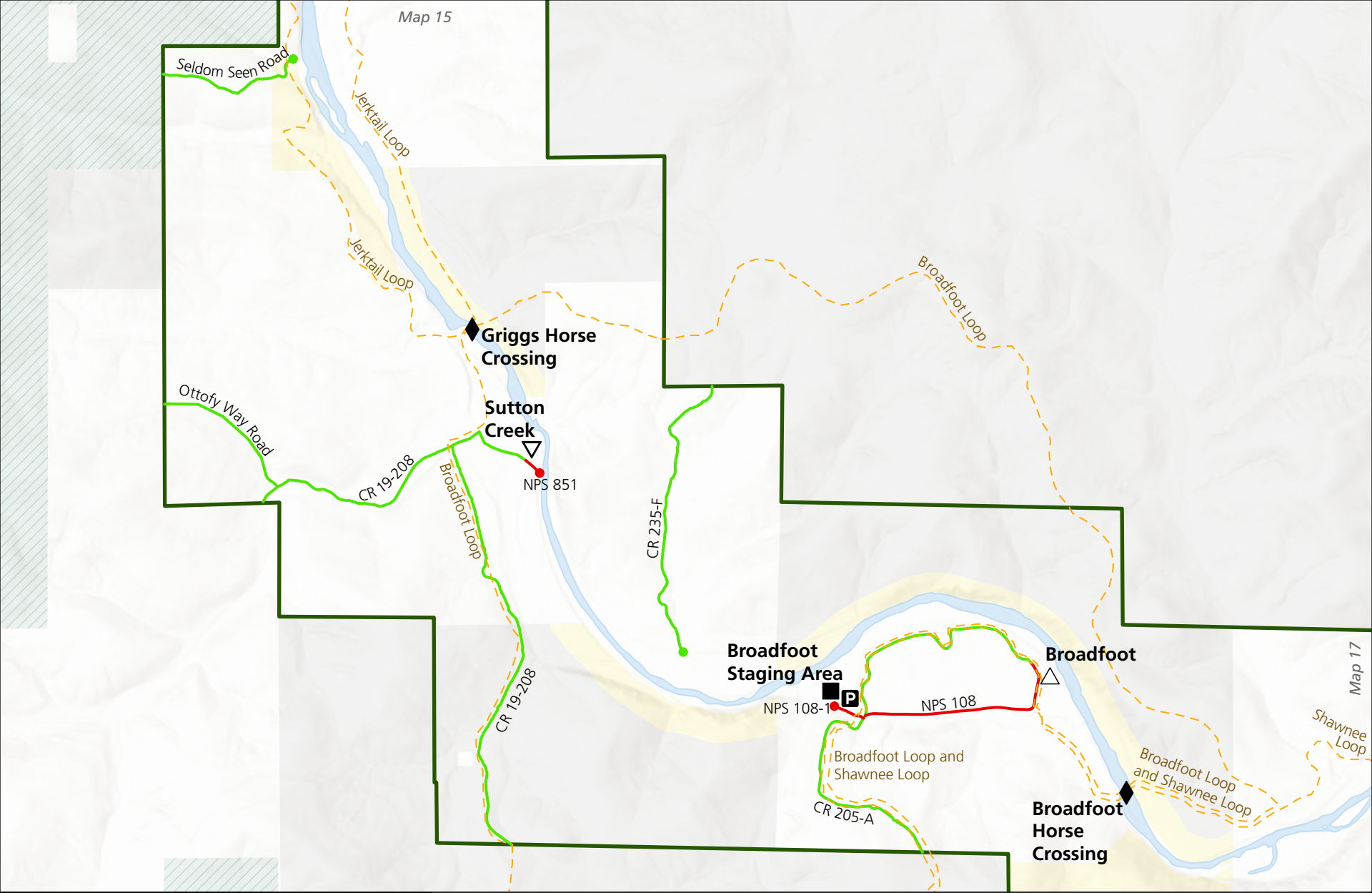
- County Road
- NPS Road (open to public)
- NPS Administrative Road (closed to public)


Existing Trails

- - - Hiking, Equestrian Trail


- P** Parking
- △ Backcountry Camping
- ▽ Primitive Camping
- ◆ Horse Crossing

- River
- Scenic Easement
- Private Land
- MO Department of Conservation Land
- Ozark NSR Boundary










 **Roads and Trails Management Plan**
Ozark National Scenic Riverways





MAP 16

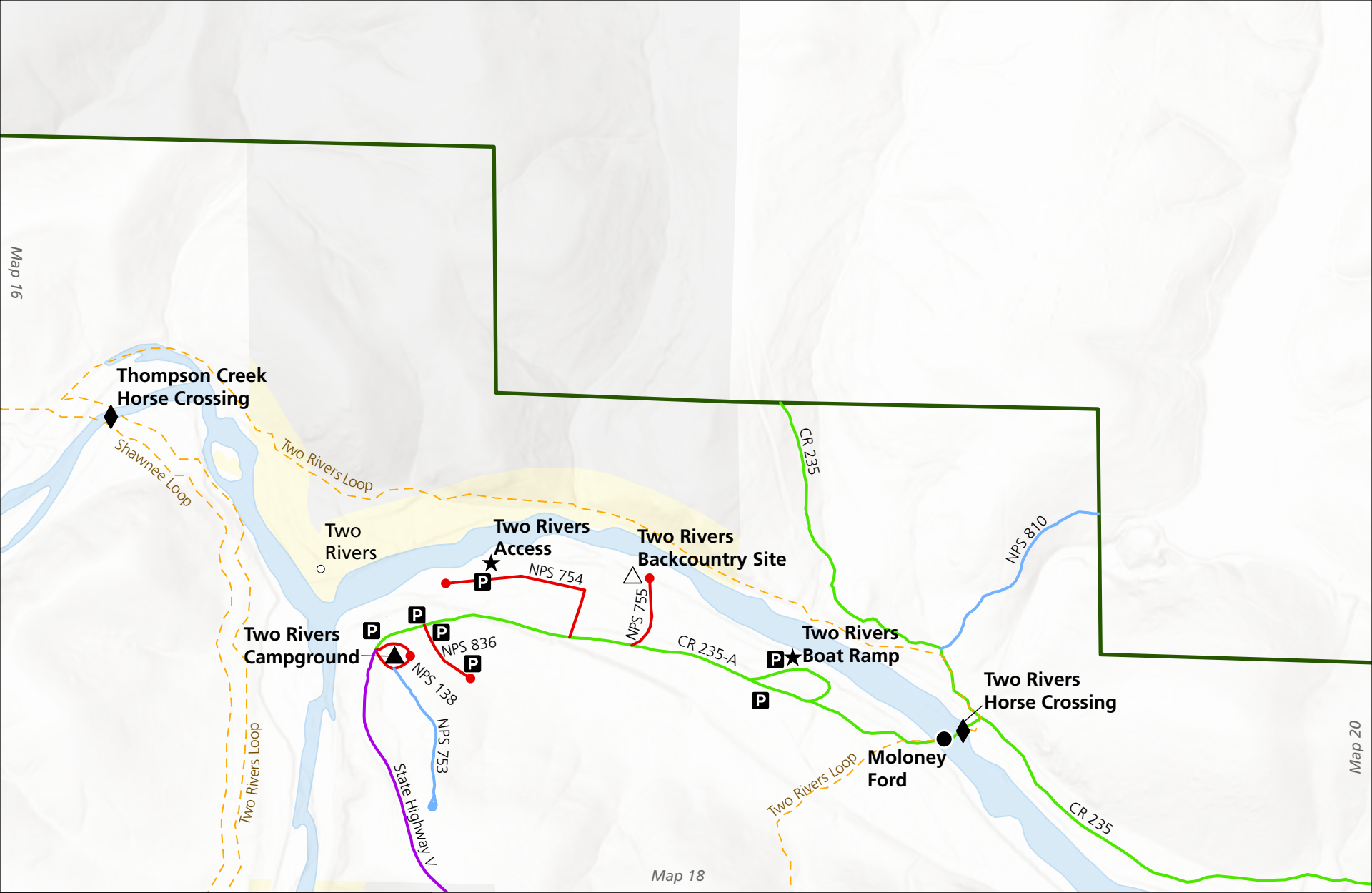
North

 0 0.25 Kilometers
 0 0.25 Miles

August 2025

- Planned Roads**
-  County Road
 -  NPS Road (open to public)
- Existing Trails**
-  Hiking, Equestrian Trail

-  Parking
-  Backcountry Camping
-  Primitive Camping
-  Horse Staging Area
-  Horse Crossing

-  River
-  Scenic Easement
-  Private Land
-  MO Department of Conservation Land
-  Ozark NSR Boundary



Roads and Trails Management Plan
Ozark National Scenic Riverways

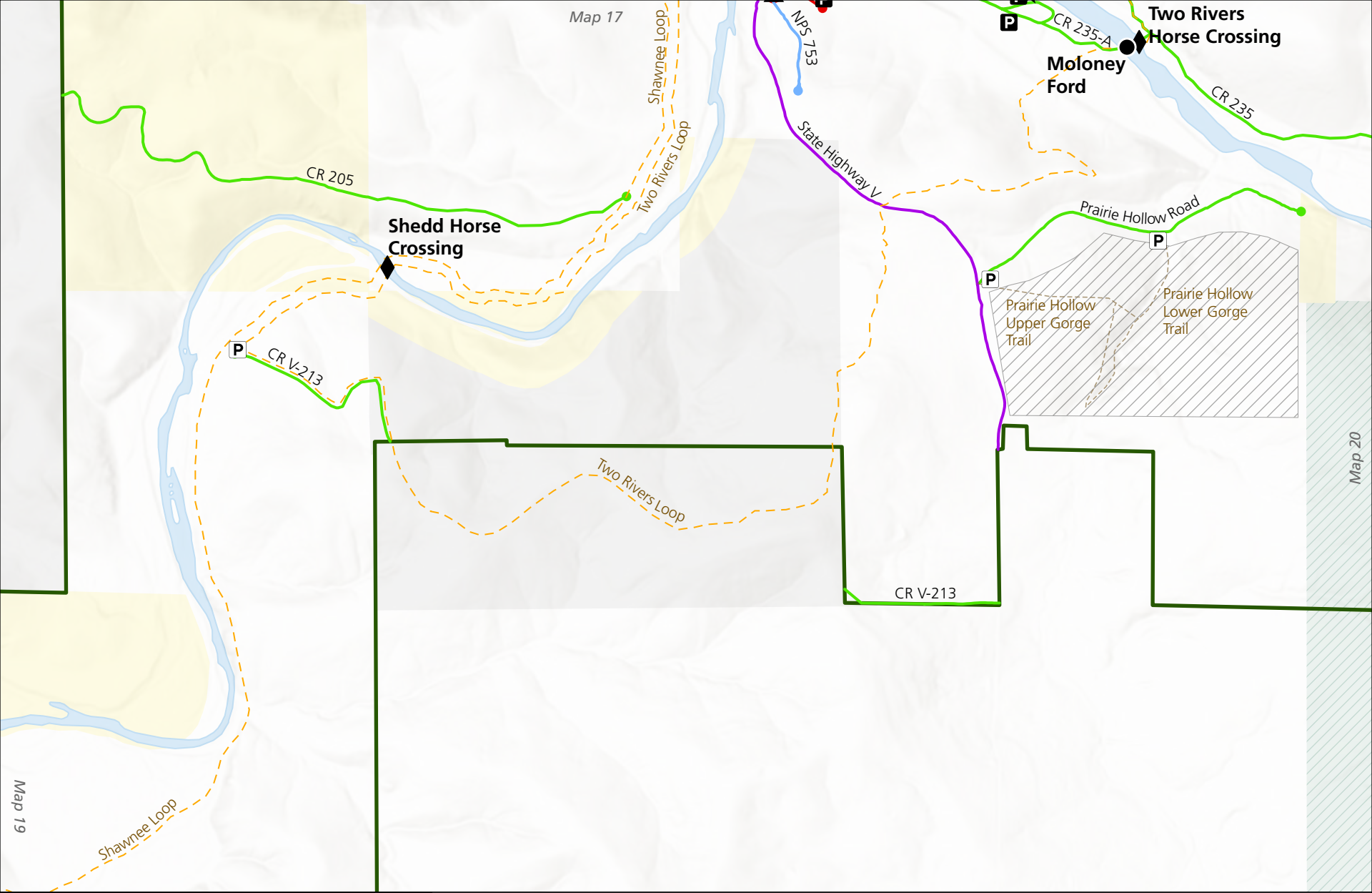
MAP 17

North
0 0.25 Kilometers August 2025
0 0.25 Miles

- Planned Roads**
- County Road
 - NPS Road (open to public)
 - NPS Administrative Road (closed to public)
 - State Road
- Existing Trails**
- - - Hiking, Equestrian Trail


- Point of Interest
- P** Parking
- ★ Day Use Area
- ▲ Developed Camping
- △ Backcountry Camping
- Ford
- ◆ Horse Crossing

- River
- Scenic Easement
- Private Land
- MO Department of Conservation Land
- Ozark NSR Boundary









Roads and Trails Management Plan
Ozark National Scenic Riverways


MAP 18


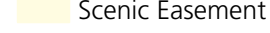


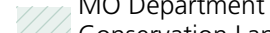
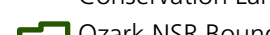
North


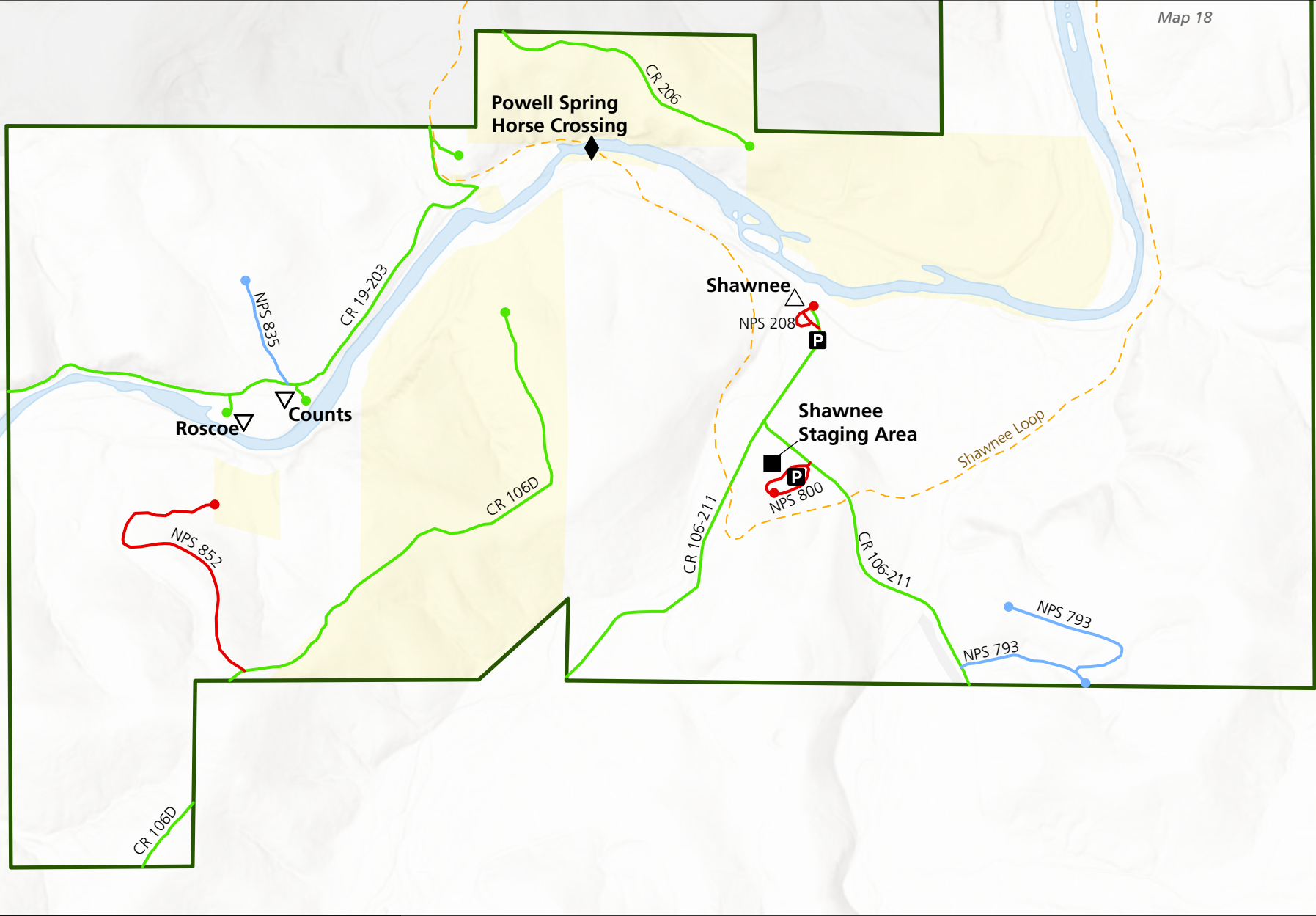
0 0.25 Kilometers
 0 0.25 Miles


August 2025

- Planned Roads**
-  County Road
 -  NPS Road (open to public)
 -  NPS Administrative Road (closed to public)
 -  State Road
- Existing Trails**
-  Hiking Trail
 -  Hiking, Equestrian Trail


-  Parking
-  Planned Parking
-  Day Use Area
-  Developed Camping
-  Ford
-  Horse Crossing

-  River
-  Scenic Easement
-  Private Land
-  State Natural Area
-  MO Department of Conservation Land
-  Ozark NSR Boundary















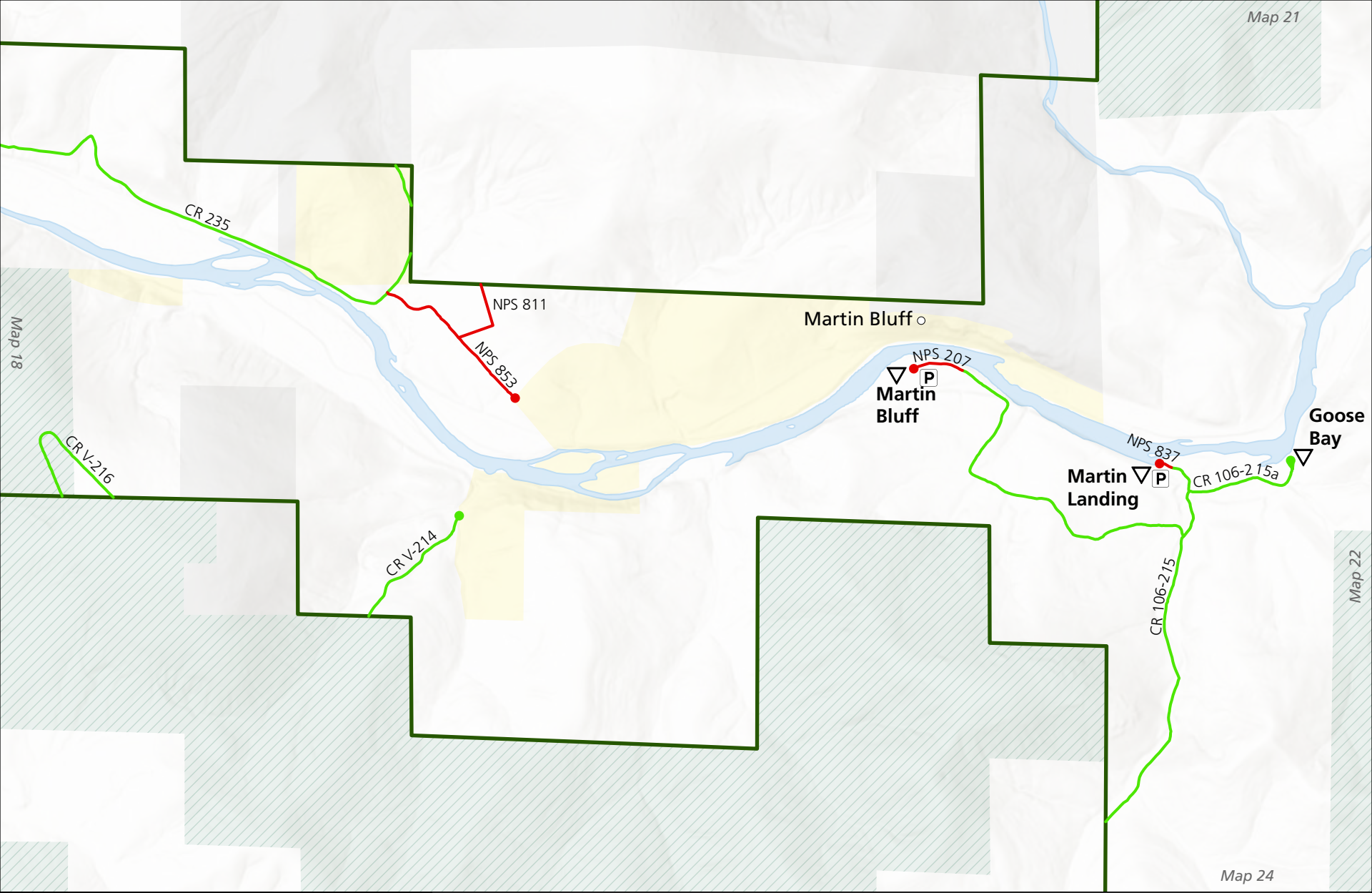
 **Roads and Trails Management Plan**
Ozark National Scenic Riverways


MAP 19

North

 0 0.25 Kilometers
 0 0.25 Miles


August 2025

Planned Roads	P Parking	 River
 County Road	 Backcountry Camping	 Scenic Easement
 NPS Road (open to public)	 Primitive Camping	 Private Land
 NPS Administrative Road (closed to public)	 Horse Staging Area	 Ozark NSR Boundary
Existing Trails	 Horse Crossing	
 Hiking, Equestrian Trail		







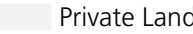




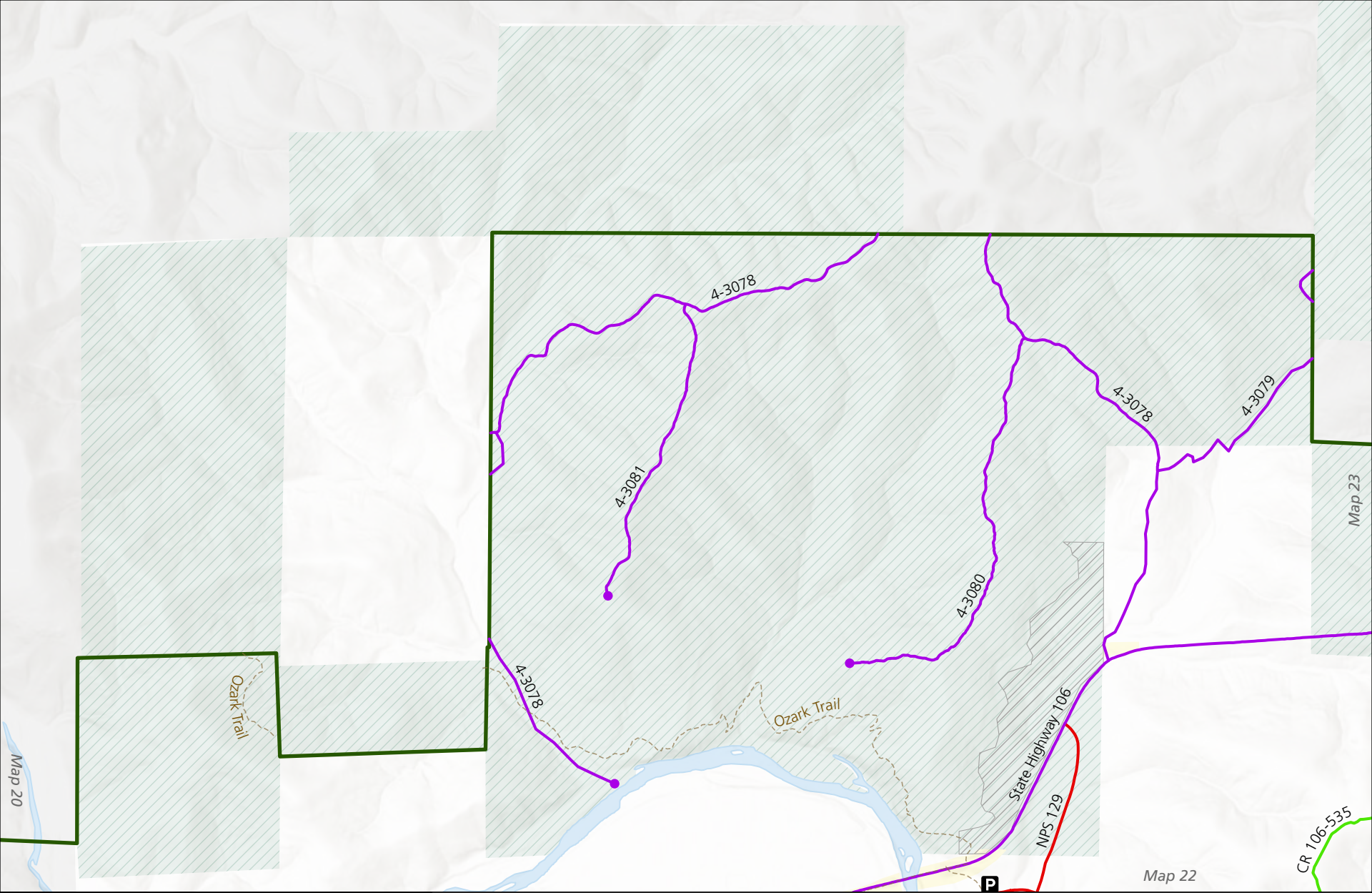
 **Roads and Trails Management Plan**
Ozark National Scenic Riverways


MAP 20

North

 0 0.25 Kilometers
 0 0.25 Miles


August 2025

Planned Roads	○ Point of Interest	 River
 County Road	 Planned Parking	 Scenic Easement
 NPS Road (open to public)	 Primitive Camping	 Private Land
		 MO Department of Conservation Land
		 Ozark NSR Boundary









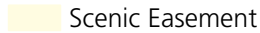




 **Roads and Trails Management Plan**
Ozark National Scenic Riverways

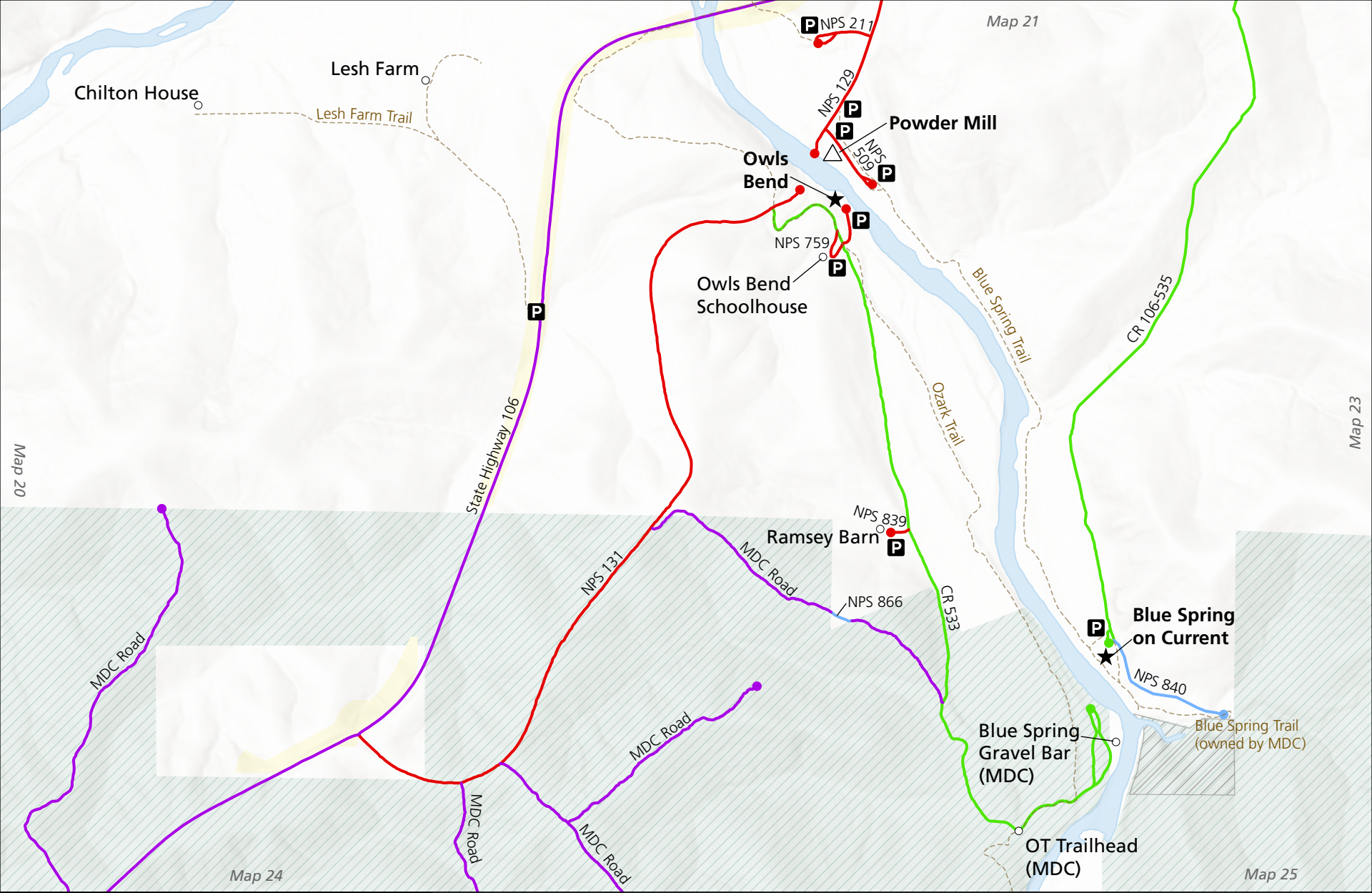
MAP 21

North

 0 0.25 Kilometers
 0 0.25 Miles

August 2025

- Planned Roads**
-  County Road
 -  NPS Road (open to public)
 -  State Road
- Existing Trails**
-  Hiking Trail

-  Parking
-  River
 -  Scenic Easement
 -  Private Land
 -  State Natural Area
 -  MO Department of Conservation Land
 -  Ozark NSR Boundary



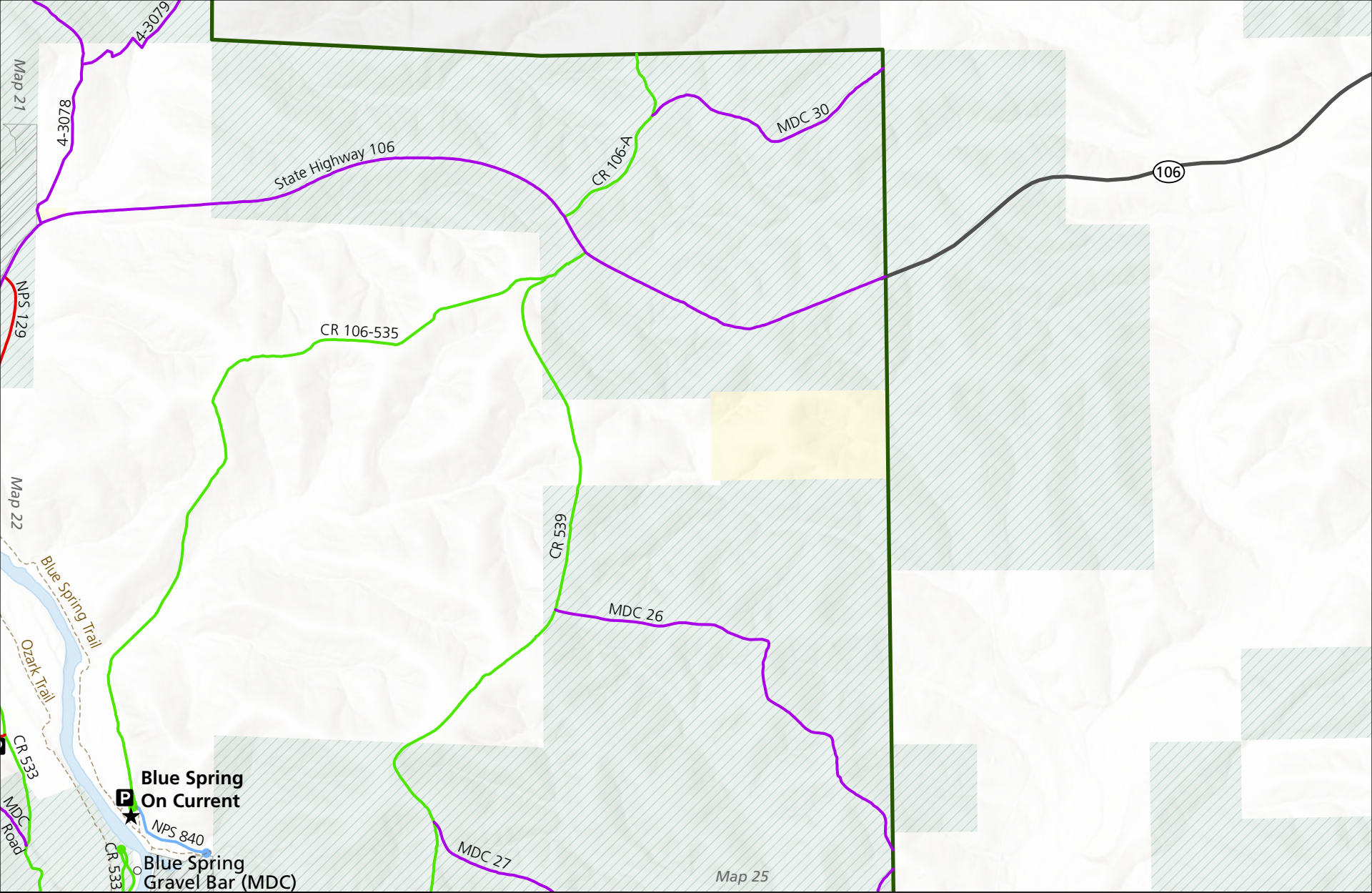
Roads and Trails Management Plan
Ozark National Scenic Riverways


MAP 22

North
 0 0.25 Kilometers
 0 0.25 Miles


August 2025

- Planned Roads**
- County Road
 - NPS Road (open to public)
 - NPS Administrative Road (closed to public)
 - State Road
- Existing Trails**
- - - Hiking Trail
- Point of Interest
 - P** Parking
 - ★ Day Use Area
 - △ Backcountry Camping
- River
 - Scenic Easement
 - Private Land
 - State Natural Area
 - MO Department of Conservation Land
 - Ozark NSR Boundary








 **Roads and Trails Management Plan**
Ozark National Scenic Riverways




MAP 23








North 

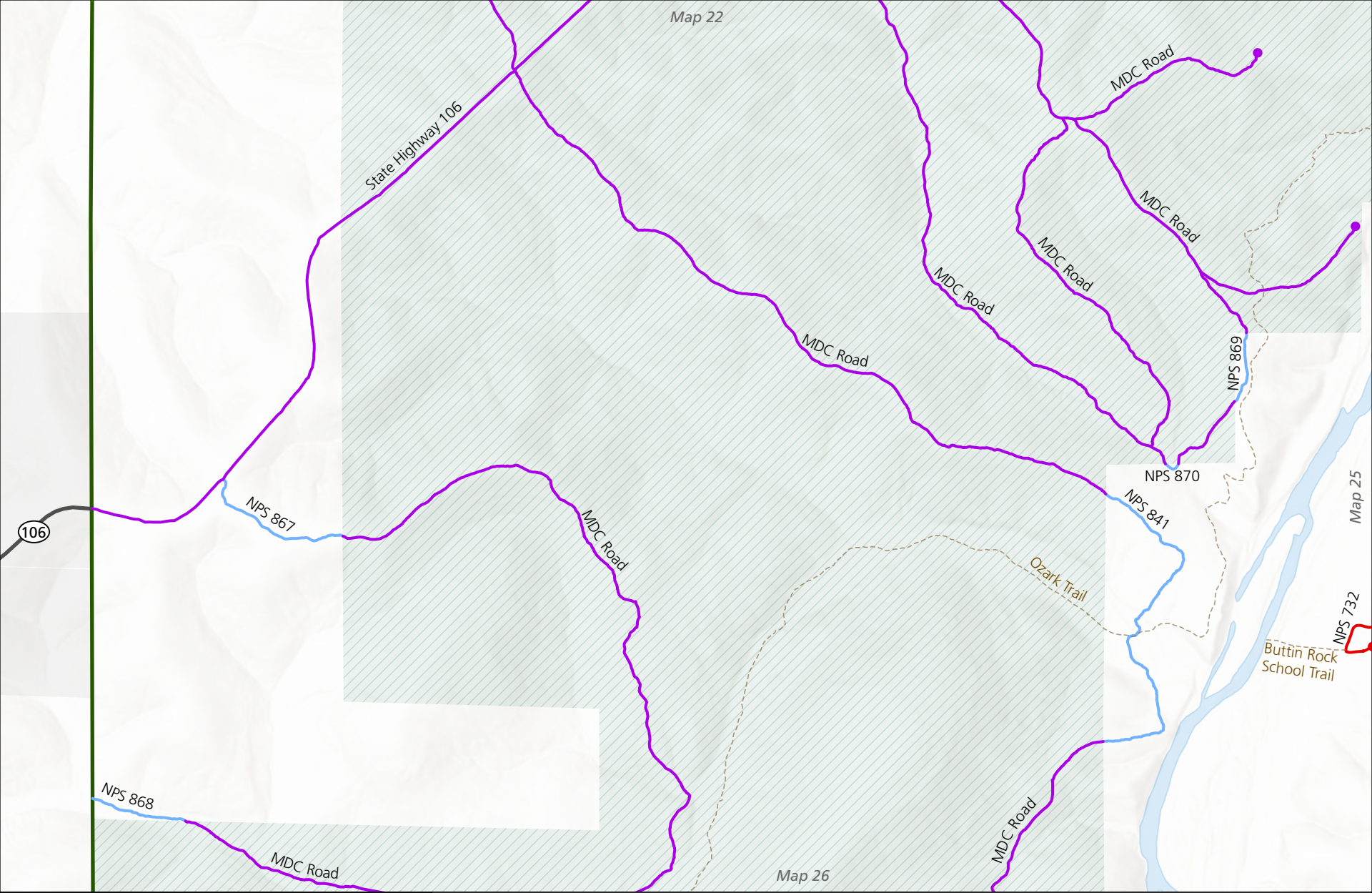
0 0.25 Kilometers
0 0.25 Miles


August 2025

- Planned Roads**
-  County Road
 -  NPS Road (open to public)
 -  NPS Administrative Road (closed to public)
 -  State Road
- Existing Trails**
-  Hiking Trail


-  Point of Interest
-  Parking
-  Day Use Area

-  Highway Outside Park Boundary
-  River
-  Scenic Easement
-  Private Land
-  State Natural Area
-  MO Department of Conservation Land
-  Ozark NSR Boundary














 **Roads and Trails Management Plan**
Ozark National Scenic Riverways

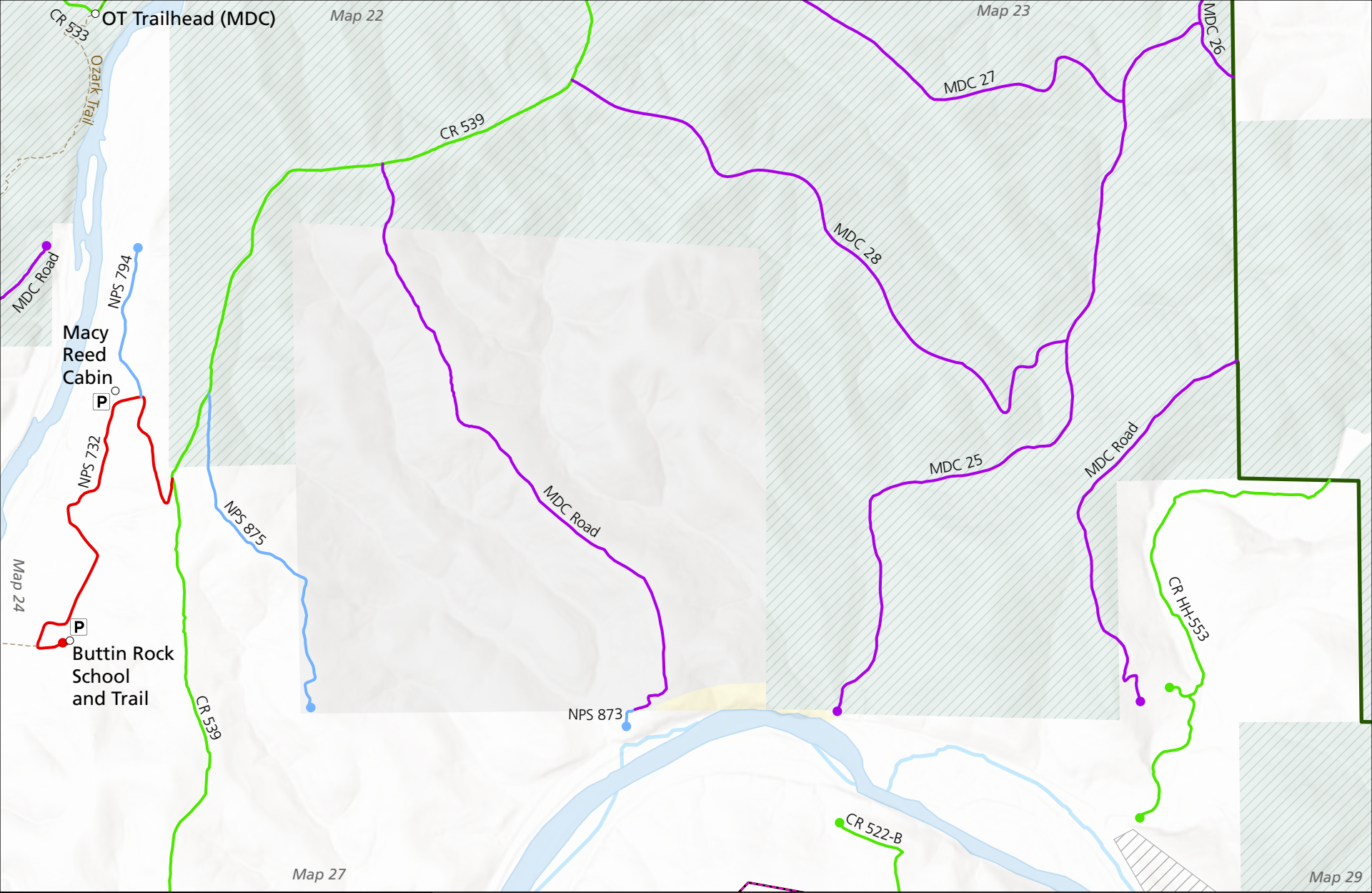
MAP 24


North

 0 0.25 Kilometers
 0 0.25 Miles

August 2025


- Planned Roads**
-  County Road
 -  NPS Road (open to public)
 -  NPS Administrative Road (closed to public)
 -  State Road
- Existing Trails**
-  Hiking Trail

-  Highway Outside Park Boundary
-  River
-  Scenic Easement
-  Private Land
-  MO Department of Conservation Land
-  Ozark NSR Boundary



 **Roads and Trails Management Plan**
Ozark National Scenic Riverways

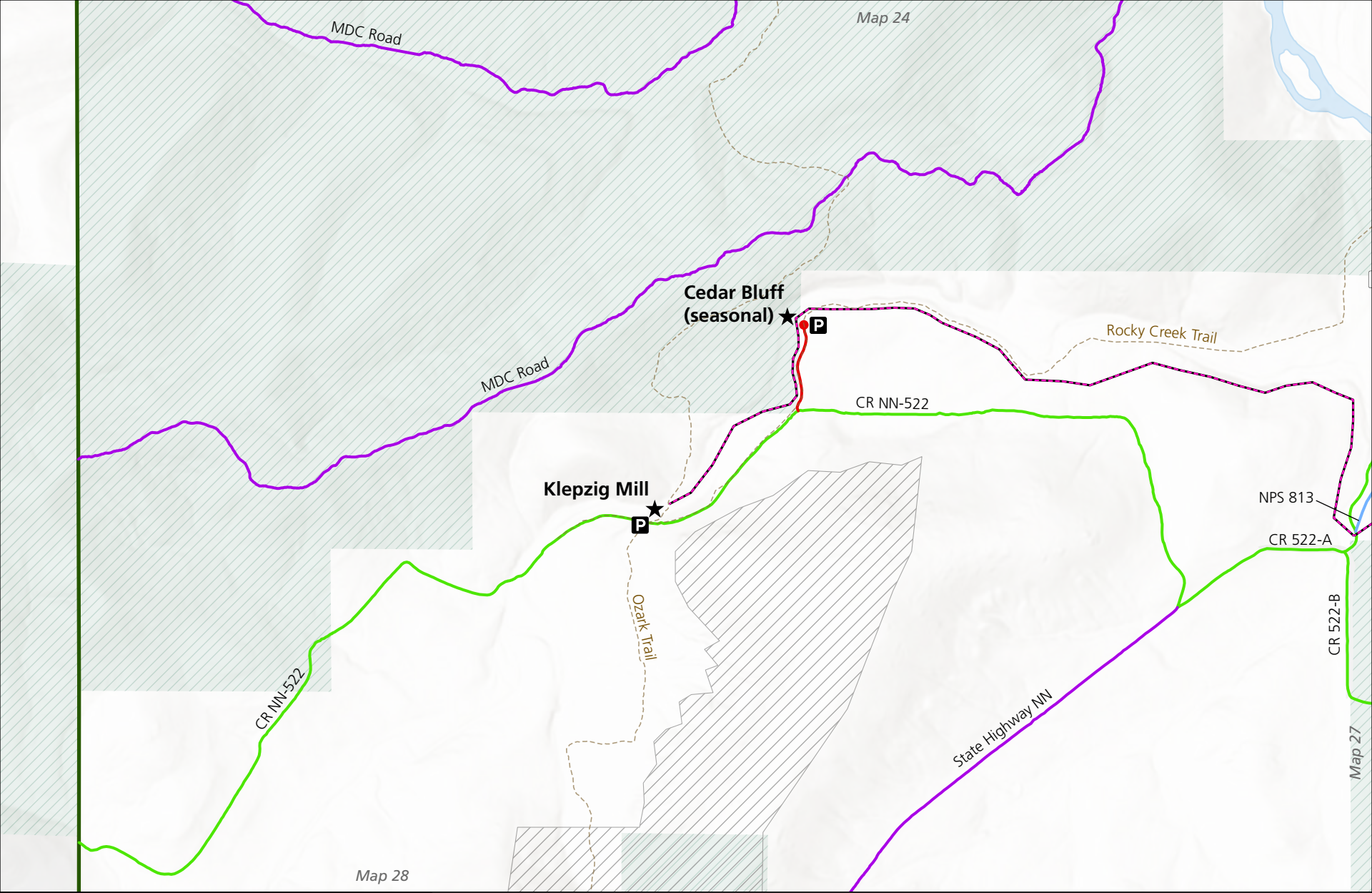
MAP 25


North

 0 0.25 Kilometers
 0 0.25 Miles

August 2025


- Planned Roads**
- County Road
 - NPS Road (open to public)
 - NPS Administrative Road (closed to public)
 - State Road
- Planned Trails**
- - - Hiking Trail
- Existing Trails**
- - - Hiking Trail

- Point of Interest
- P Planned Parking
- River
- Scenic Easement
- Private Land
- State Natural Area
- MO Department of Conservation Land
- Ozark NSR Boundary












 **Roads and Trails Management Plan**
Ozark National Scenic Riverways







MAP 26

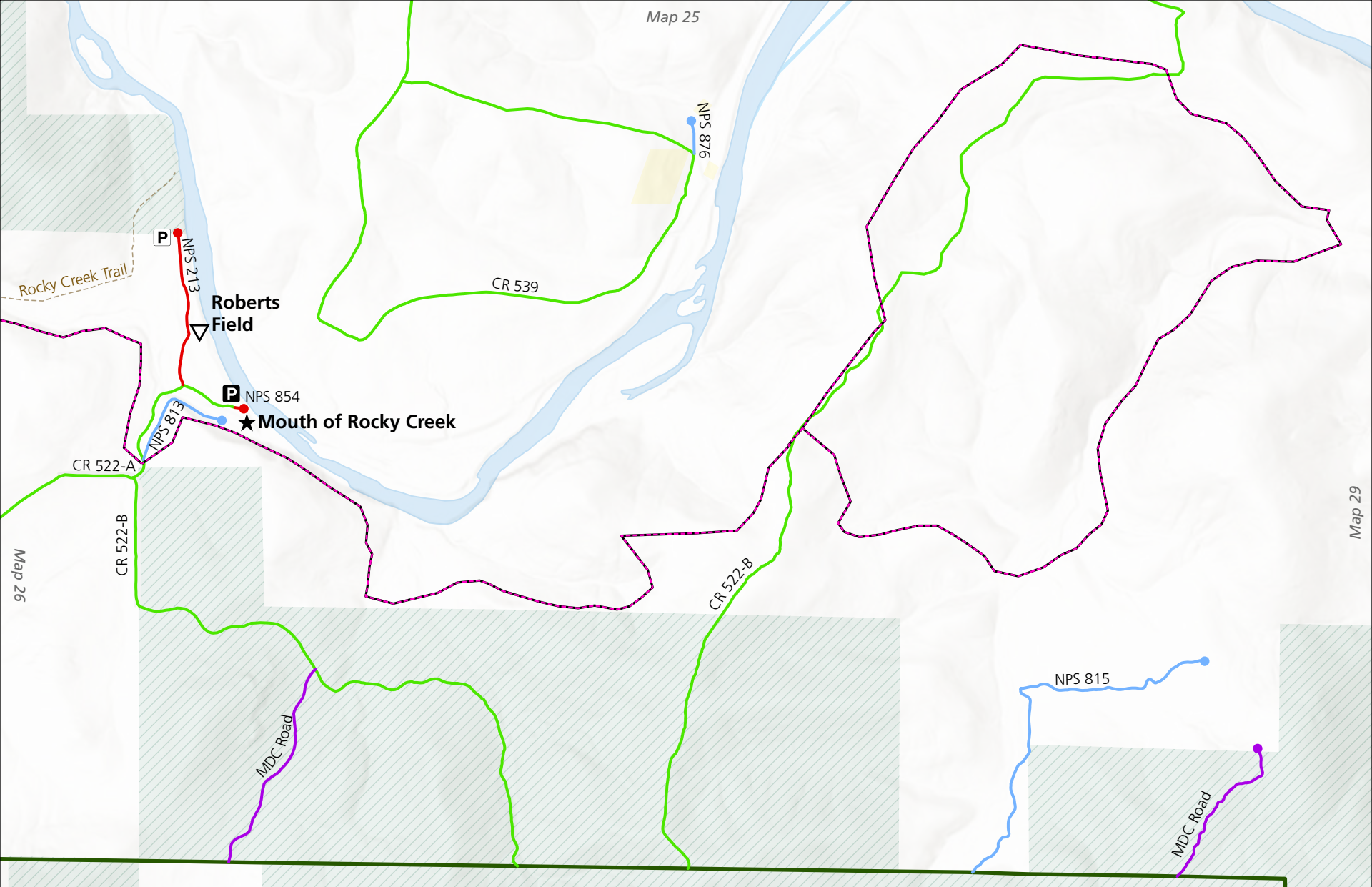
North

 0 0.25 Kilometers
 0 0.25 Miles


August 2025

- Planned Roads**
-  County Road
 -  NPS Road (open to public)
 -  NPS Administrative Road (closed to public)
 -  State Road
- Planned Trails**
-  Hiking Trail
- Existing Trails**
-  Hiking Trail


-  Parking
-  Planned Parking
-  Day Use Area

-  River
-  Scenic Easement
-  Private Land
-  State Natural Area
-  MO Department of Conservation Land
-  Ozark NSR Boundary







 **Roads and Trails Management Plan**
Ozark National Scenic Riverways






MAP 27

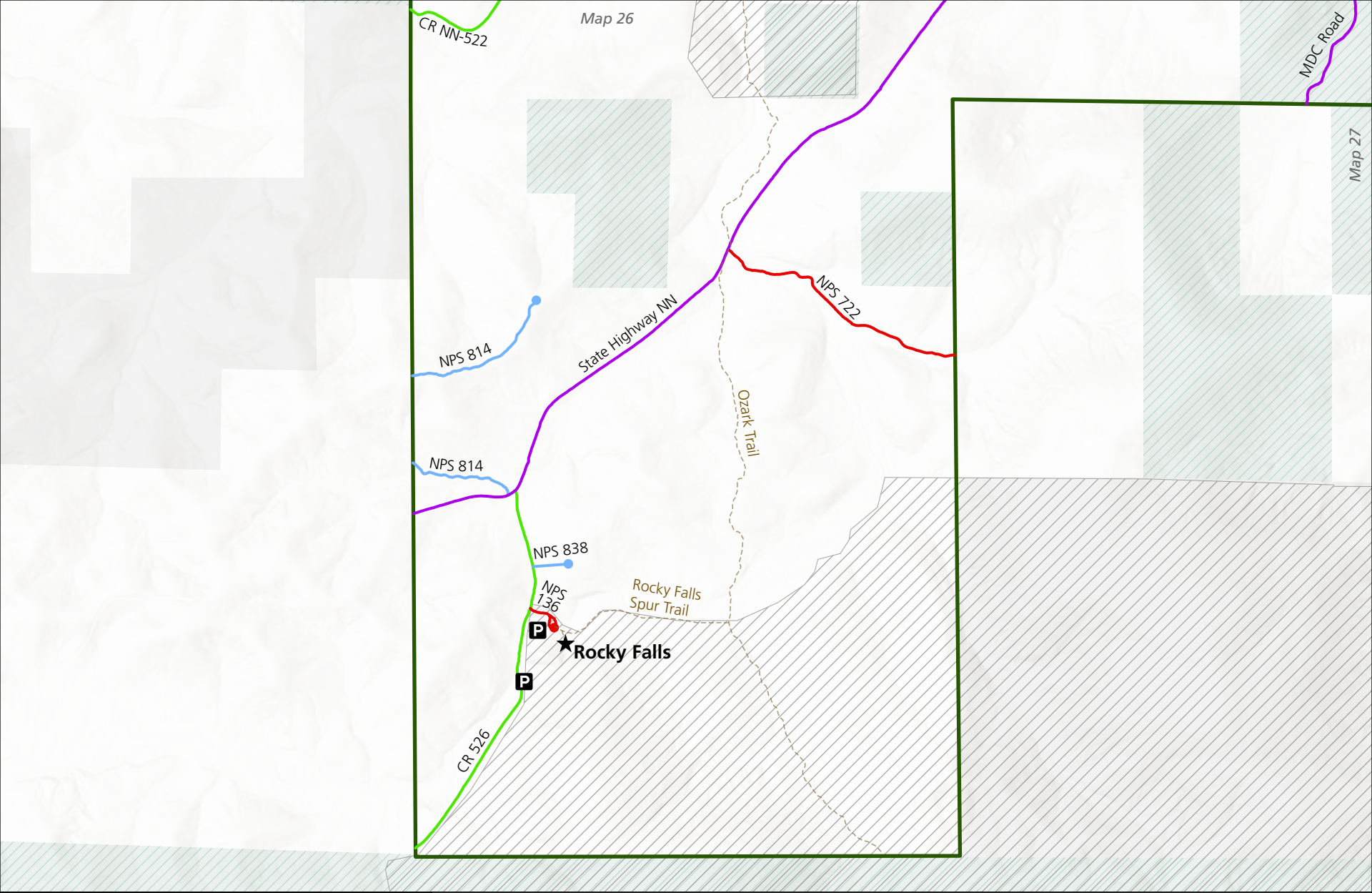
North

 0 0.25 Kilometers
 0 0.25 Miles


August 2025

- Planned Roads**
- County Road
 - NPS Road (open to public)
 - NPS Administrative Road (closed to public)
 - State Road
- Planned Trails**
- Hiking Trail
- Existing Trails**
- - - Hiking Trail


-  Parking
-  Planned Parking
-  Day Use Area
-  Primitive Camping

-  River
-  Scenic Easement
-  Private Land
-  MO Department of Conservation Land
-  Ozark NSR Boundary










 **Roads and Trails Management Plan**
Ozark National Scenic Riverways







MAP 28

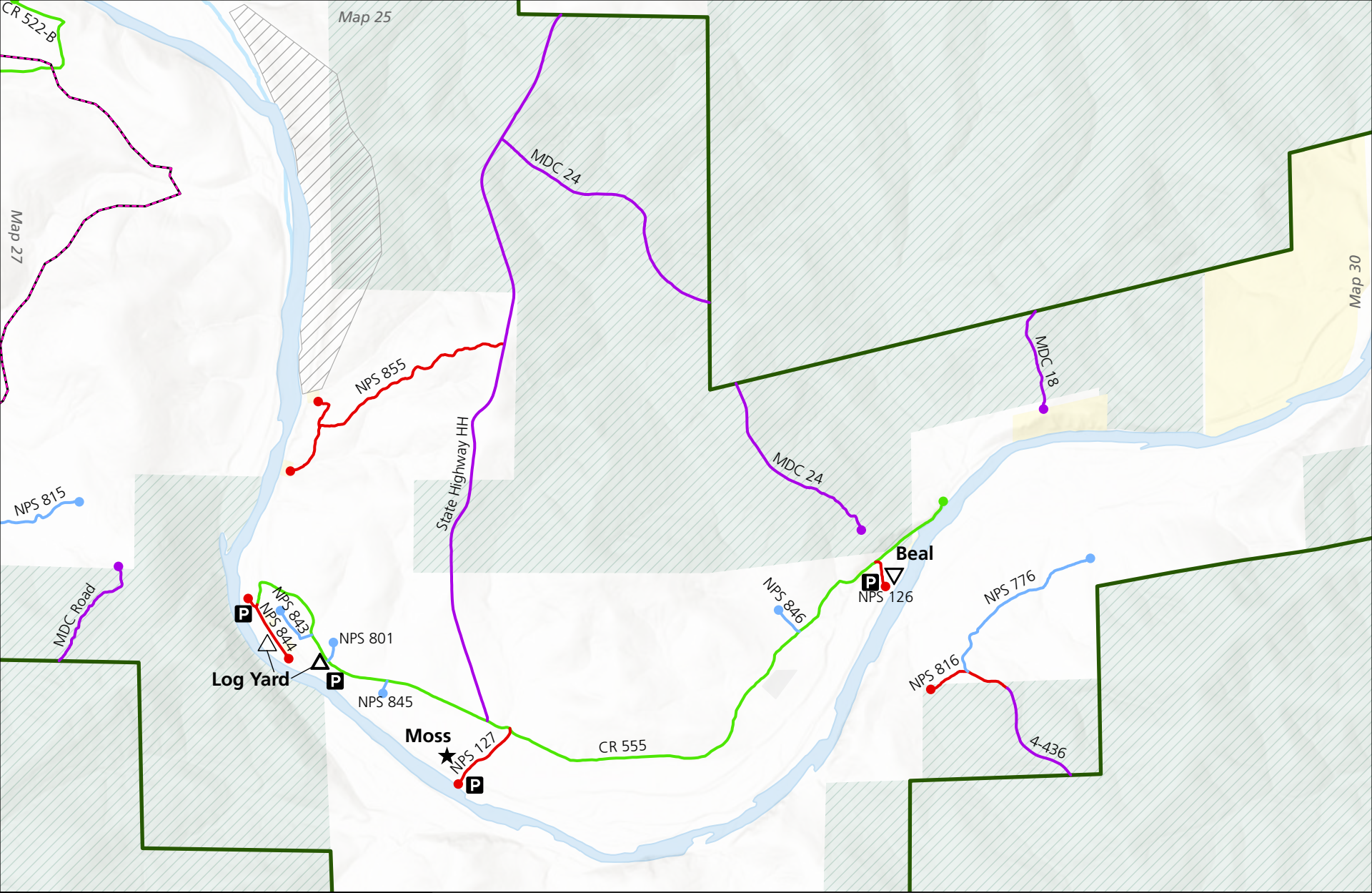
North

 0 0.25 Kilometers
 0 0.25 Miles


August 2025

- Planned Roads**
-  County Road
 -  NPS Road (open to public)
 -  NPS Administrative Road (closed to public)
 -  State Road
- Existing Trails**
-  Hiking Trail


-  Parking
-  Day Use Area

-  River
-  Scenic Easement
-  Private Land
-  State Natural Area
-  MO Department of Conservation Land
-  Ozark NSR Boundary







 **Roads and Trails Management Plan**
Ozark National Scenic Riverways







MAP 29

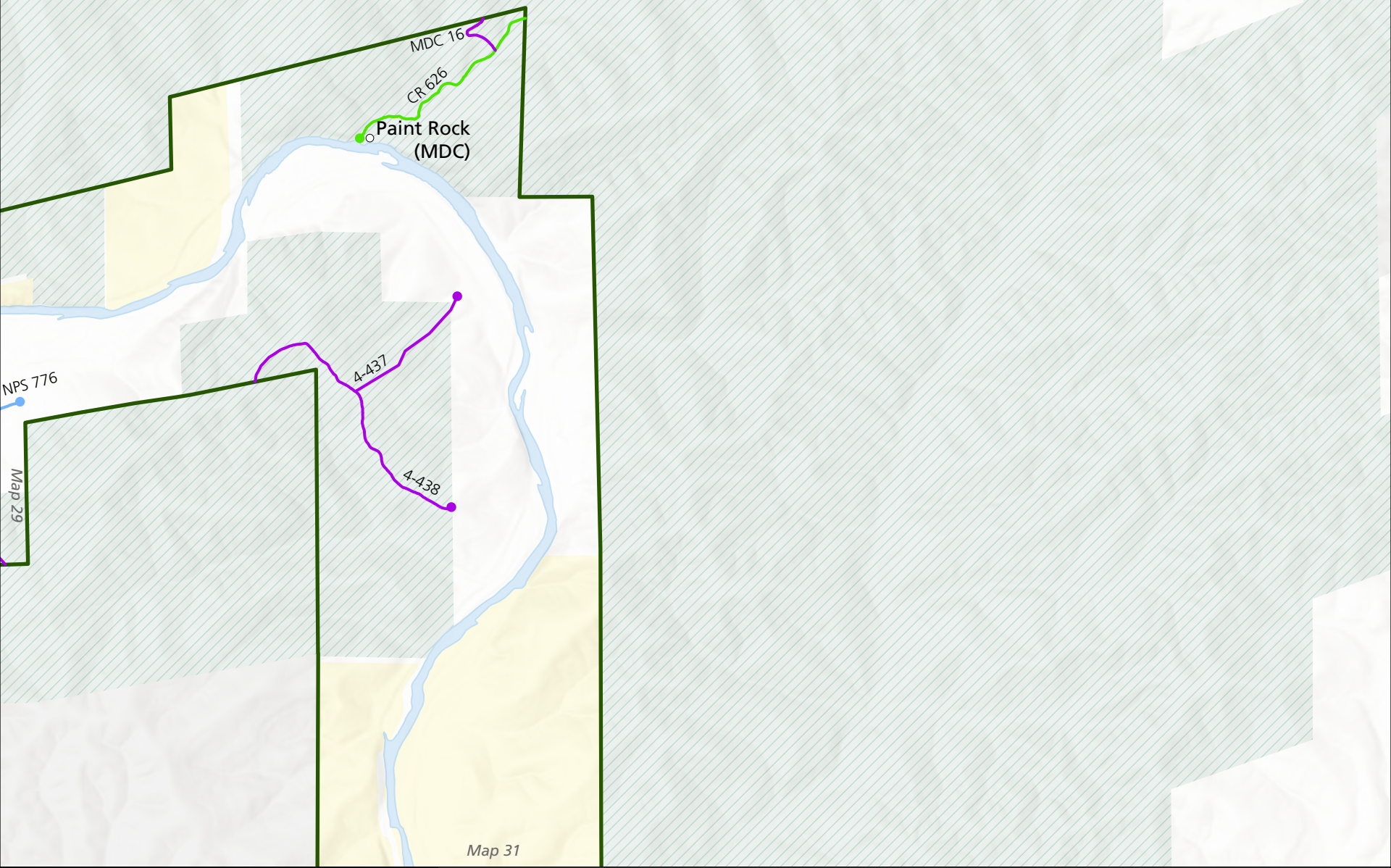
North

 0 0.25 Kilometers
 0 0.25 Miles


August 2025

- Planned Roads**
- County Road
 - NPS Road (open to public)
 - NPS Administrative Road (closed to public)
 - State Road
- Planned Trails**
- - - Hiking Trail


-  Parking
-  Day Use Area
-  Backcountry Camping
-  Primitive Camping

-  River
-  Scenic Easement
-  Private Land
-  State Natural Area
-  MO Department of Conservation Land
-  Ozark NSR Boundary






 **Roads and Trails Management Plan**
Ozark National Scenic Riverways

MAP 30






North

 0 0.25 Kilometers
 0 0.25 Miles

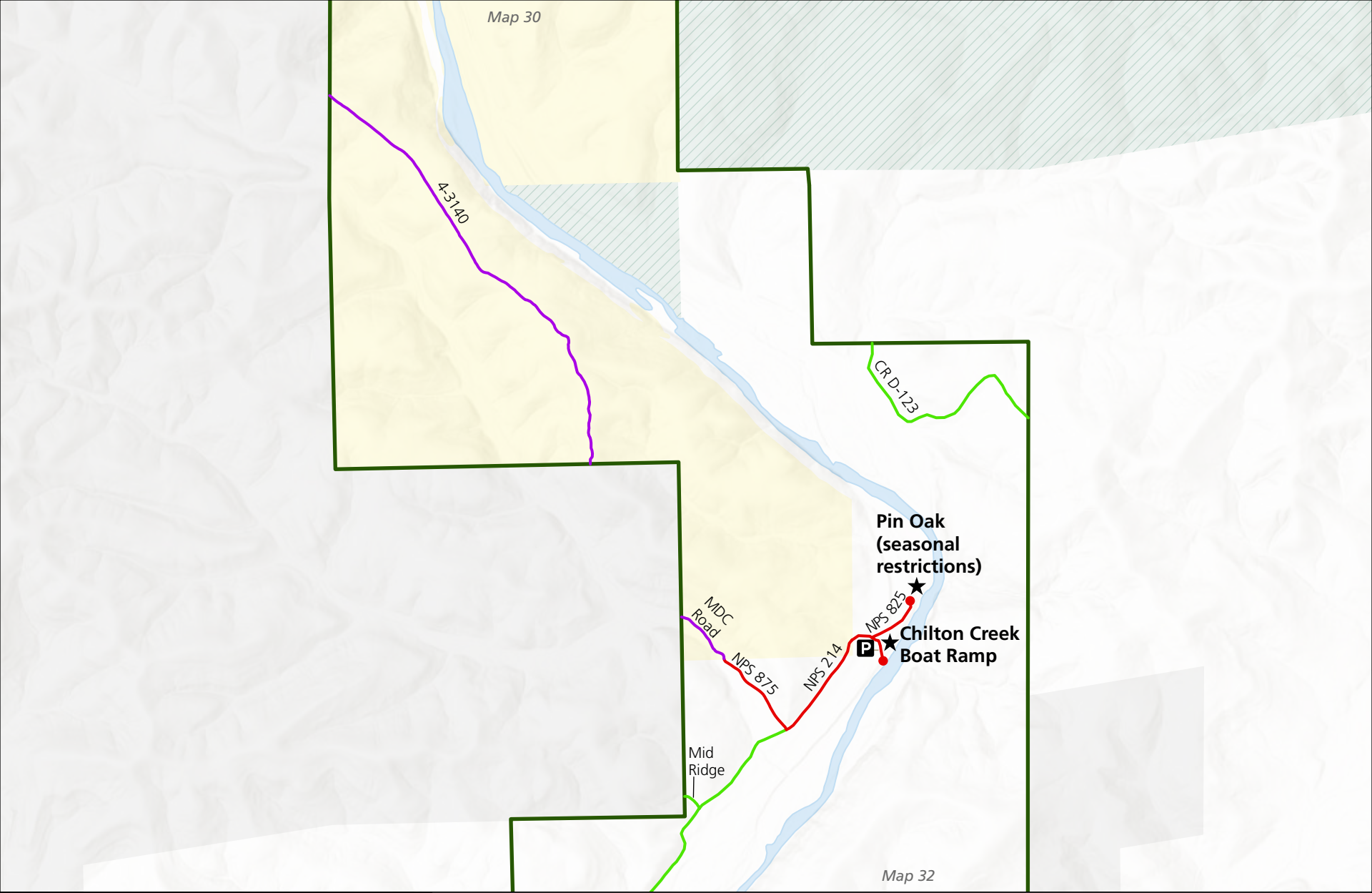
August 2025


Planned Roads

-  County Road
-  NPS Administrative Road (closed to public)
-  State Road


-  Point of Interest

-  River
-  Scenic Easement
-  Private Land
-  MO Department of Conservation Land
-  Ozark NSR Boundary







 **Roads and Trails Management Plan**
 Ozark National Scenic Riverways








MAP 31

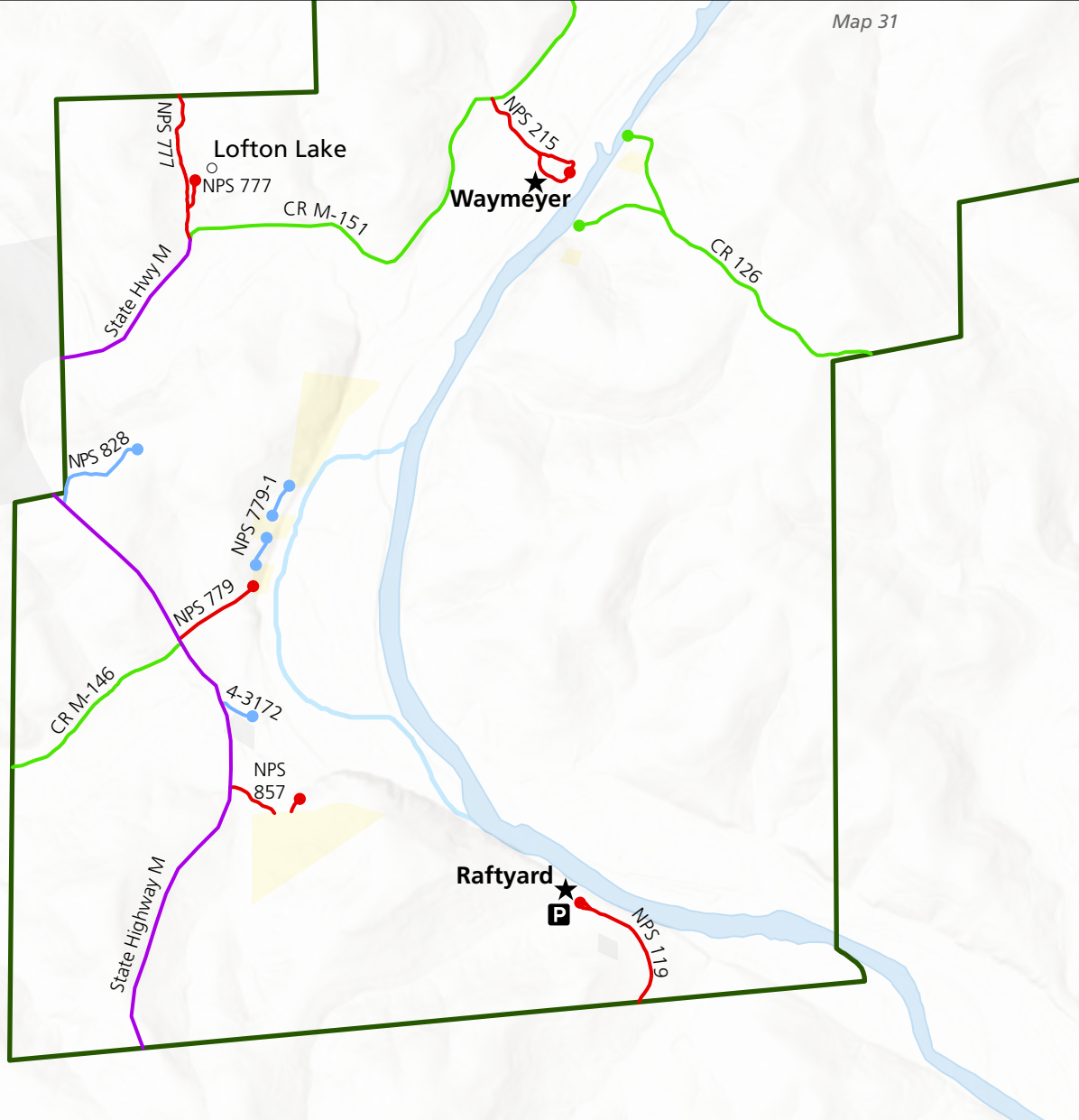
North 

0 0.25 Kilometers
 0 0.25 Miles

August 2025

- Planned Roads**
-  County Road
 -  NPS Road (open to public)
 -  State Road
- Existing Trails**
-  Hiking Trail

-  Parking
-  Day Use Area
-  River
-  Scenic Easement
-  Private Land
-  MO Department of Conservation Land
-  Ozark NSR Boundary







 **Roads and Trails Management Plan**
Ozark National Scenic Riverways

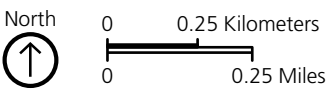
MAP 32

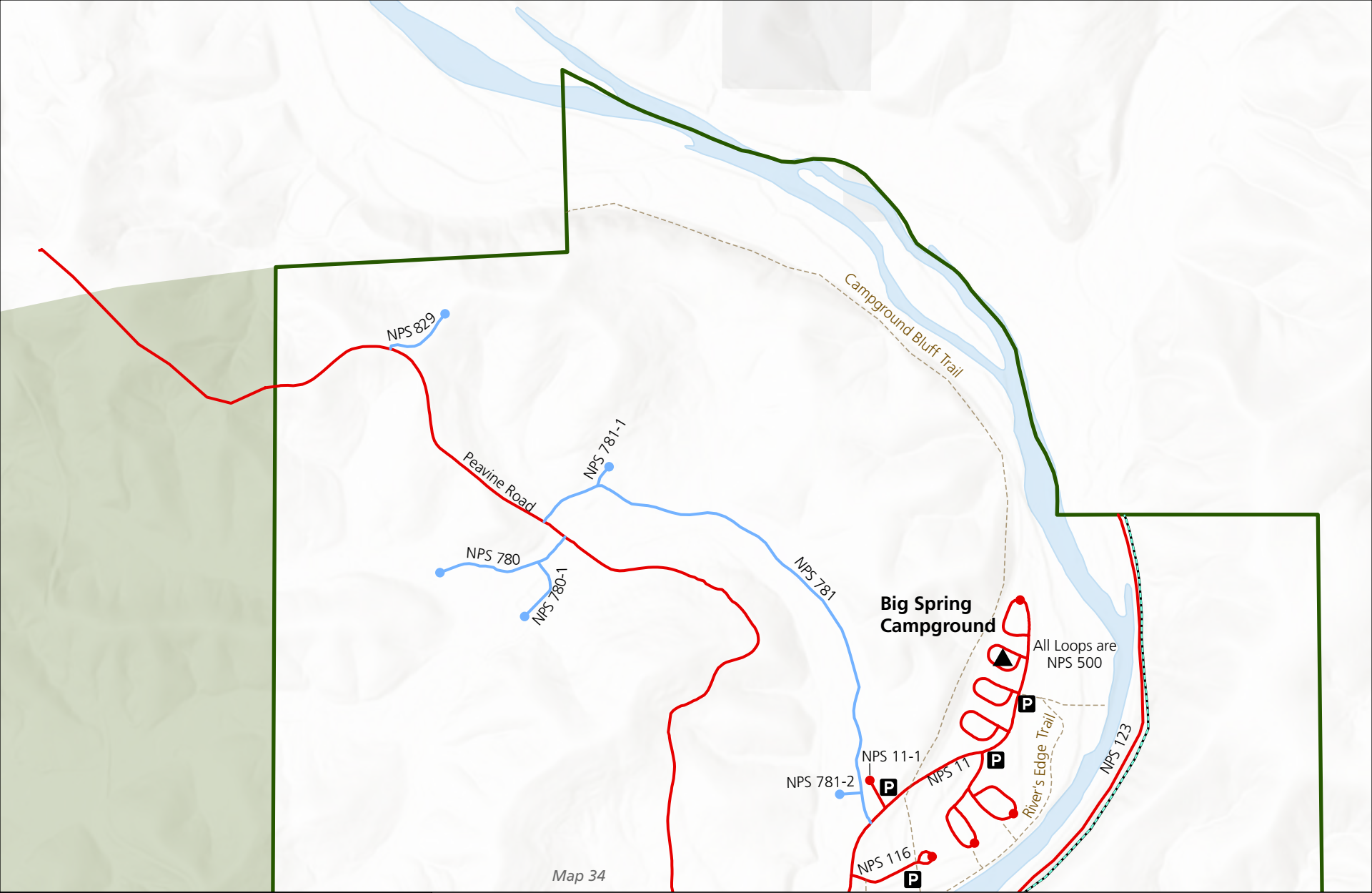
Planned Roads


- County Road
- NPS Road (open to public)
- NPS Administrative Road (closed to public)
- State Road

- Point of Interest
- P** Parking
- ★ Day Use Area


-  River
-  Scenic Easement
-  Private Land
-  Ozark NSR Boundary












 **Roads and Trails Management Plan**
Ozark National Scenic Riverways

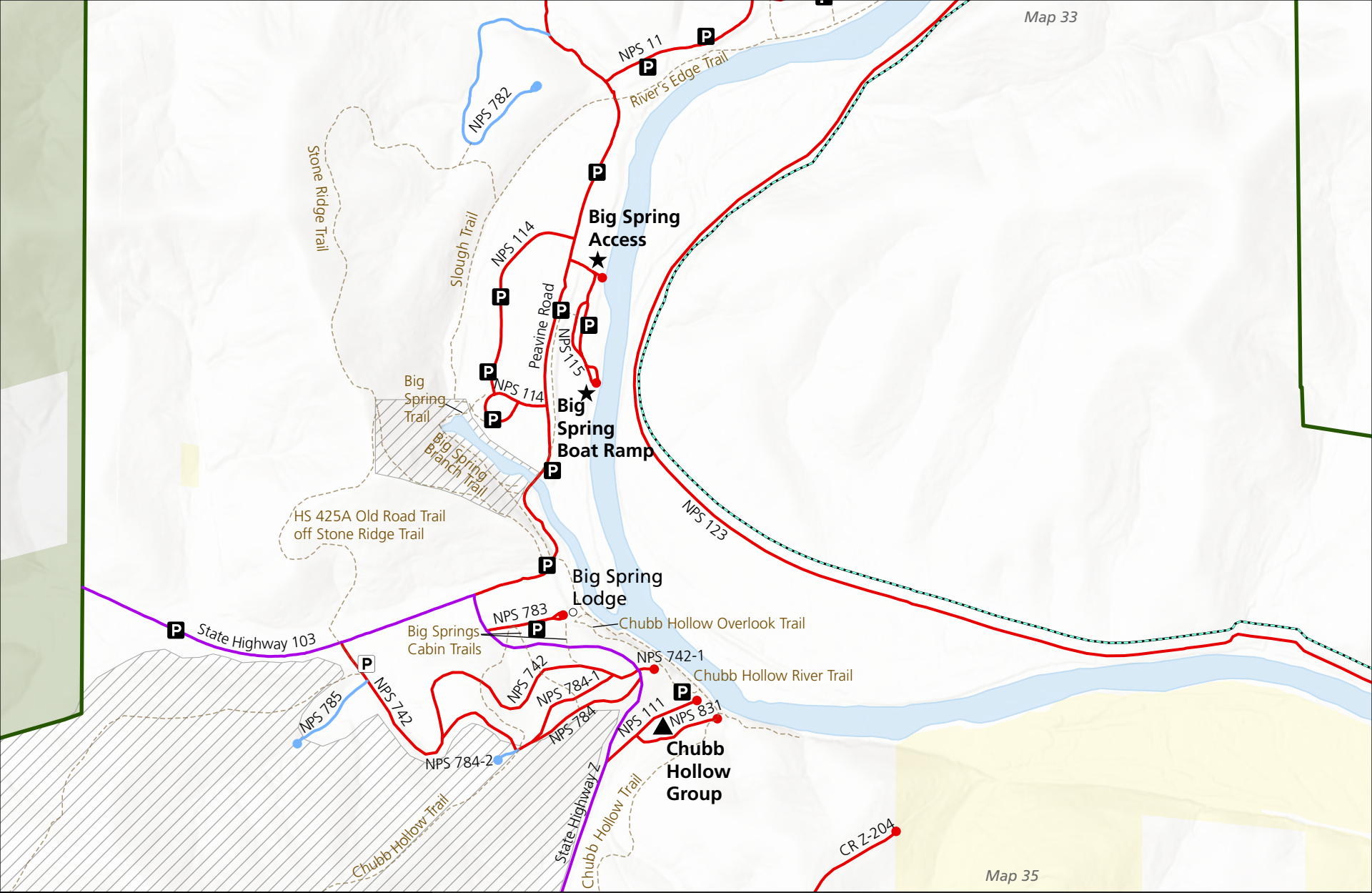
MAP 33

North

 0 0.25 Kilometers
 0 0.25 Miles

August 2025

- Planned Roads**
- NPS Road (open to public)
 - NPS Administrative Road (closed to public)
- Planned Trails**
- - - Hiking, Biking Trail
- Existing Trails**
- - - Hiking Trail

-  Parking
-  Developed Camping
-  River
-  Scenic Easement
-  Private Land
-  Mark Twain National Forest
-  Ozark NSR Boundary

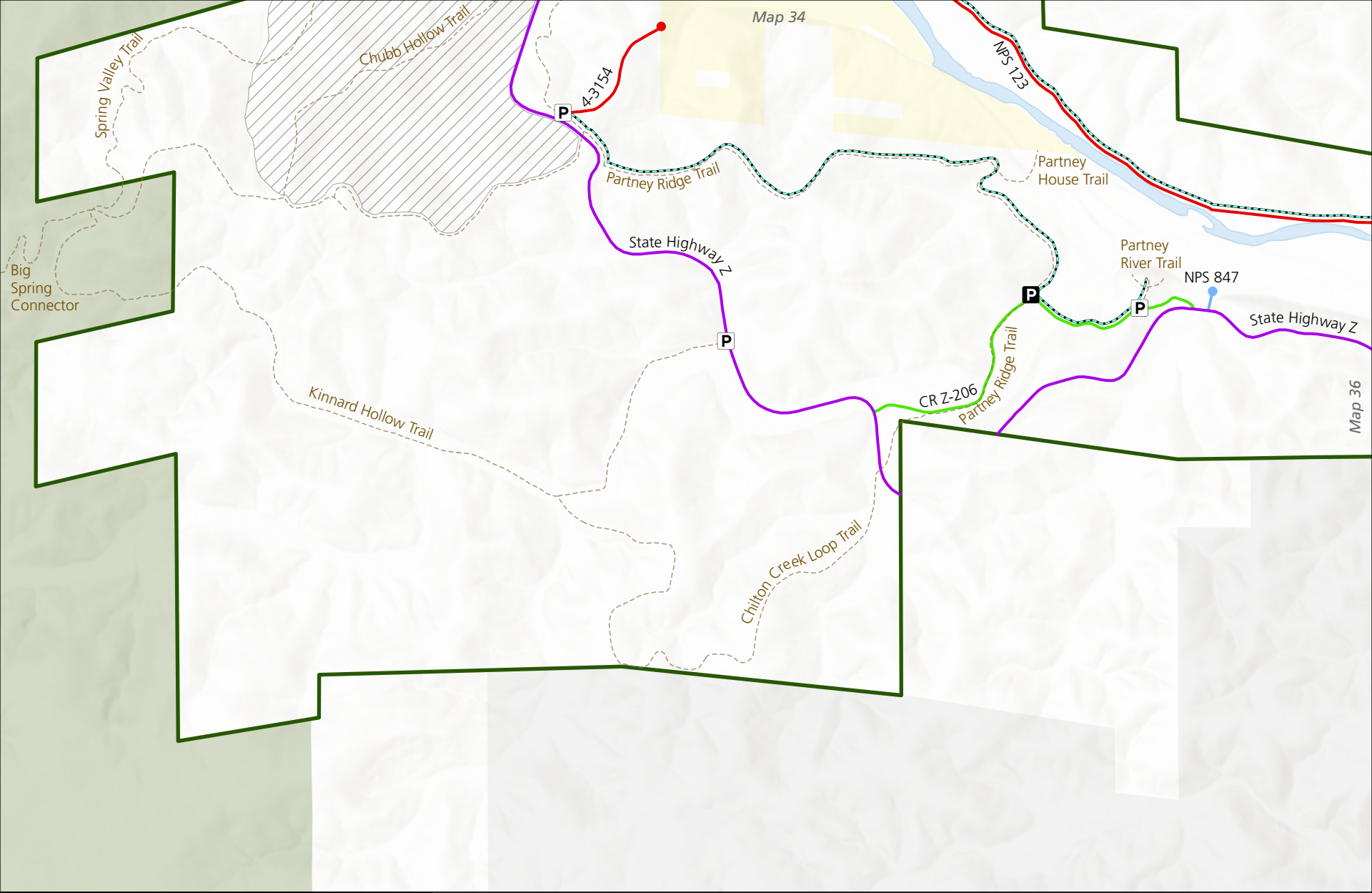



Roads and Trails Management Plan
Ozark National Scenic Riverways

MAP 34


North
 0 0.25 Kilometers
 0 0.25 Miles
 August 2025

- | | | |
|--|--|---|
| <p>Planned Roads</p> <ul style="list-style-type: none"> — NPS Road (open to public) — NPS Administrative Road (closed to public) — State Road <p>Planned Trails</p> <ul style="list-style-type: none"> - - - Hiking, Biking Trail <p>Existing Trails</p> <ul style="list-style-type: none"> - - - Hiking Trail | <ul style="list-style-type: none"> ○ Point of Interest P Parking P Planned Parking ★ Day Use Area ▲ Developed Camping | <ul style="list-style-type: none"> — River Scenic Easement Private Land State Natural Area Mark Twain National Forest Ozark NSR Boundary |
|--|--|---|

















 **Roads and Trails Management Plan**
Ozark National Scenic Riverways

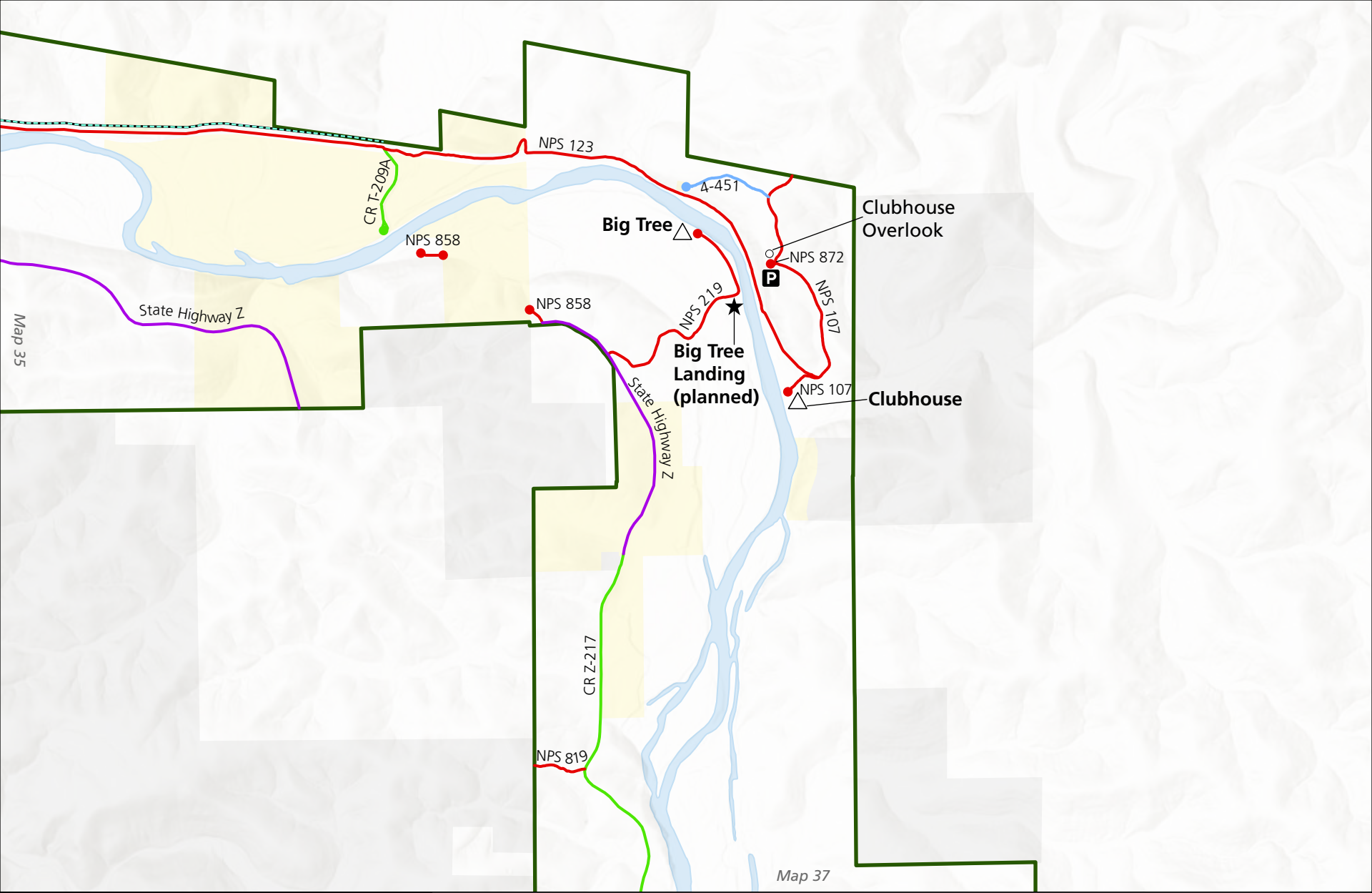
MAP 35


North

 0 0.25 Kilometers
 0 0.25 Miles

August 2025


- Planned Roads**
-  County Road
 -  NPS Road (open to public)
 -  NPS Administrative Road (closed to public)
 -  State Road
- Planned Trails**
-  Hiking, Biking Trail
- Existing Trails**
-  Hiking Trail

-  Parking
-  Planned Parking
-  River
-  Scenic Easement
-  Private Land
-  State Natural Area
-  Mark Twain National Forest
-  Ozark NSR Boundary



 **Roads and Trails Management Plan**
Ozark National Scenic Riverways

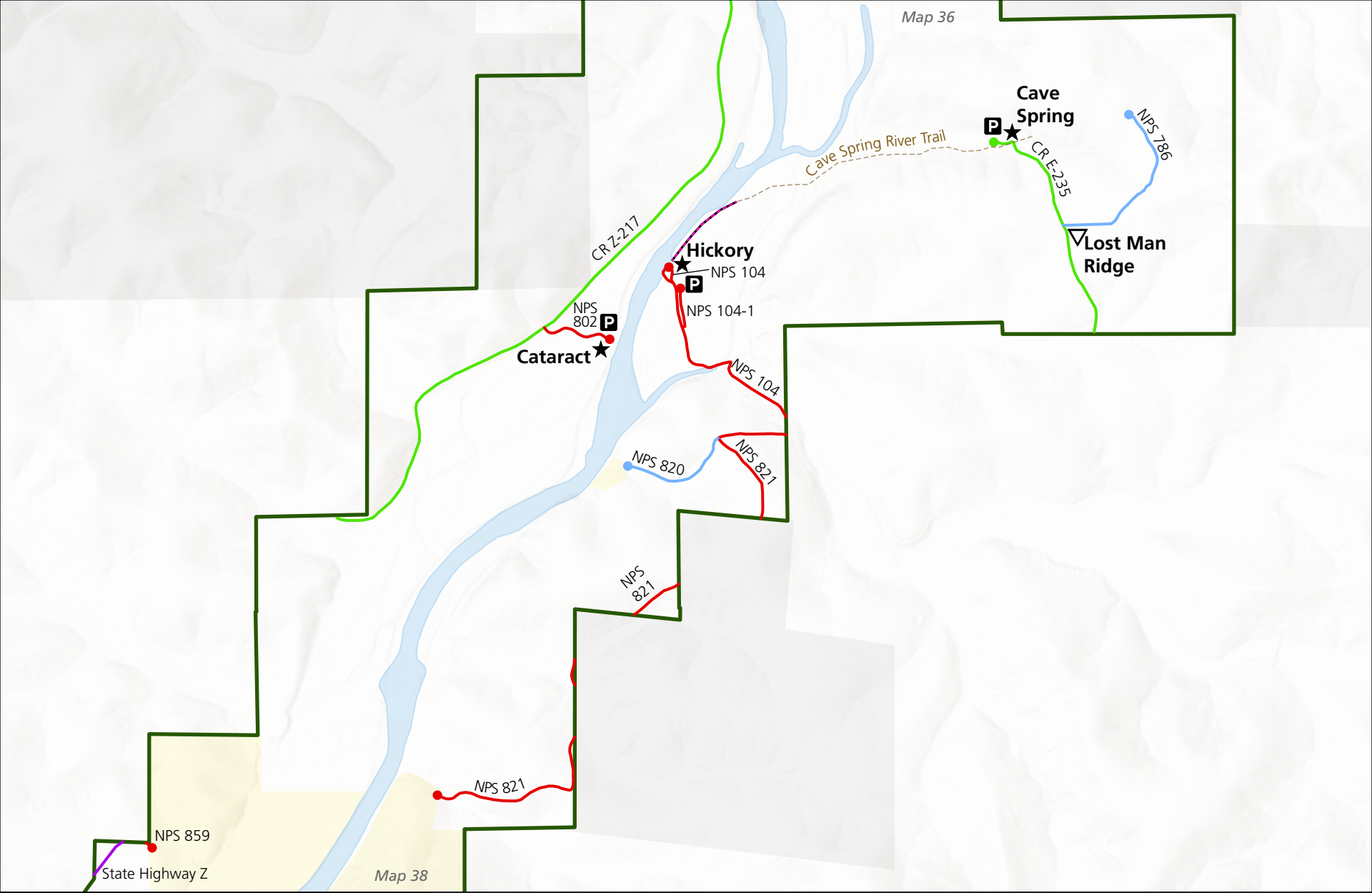
MAP 36

North

 0 0.25 Kilometers
 0 0.25 Miles

August 2025

- Planned Roads**
- County Road
 - NPS Road (open to public)
 - NPS Administrative Road (closed to public)
 - State Road
- Planned Trails**
- - - Hiking, Biking Trail

- Point of Interest
- P Parking
- ★ Day Use Area
- △ Backcountry Camping
- River
- Scenic Easement
- Private Land
- Ozark NSR Boundary



 **Roads and Trails Management Plan**
Ozark National Scenic Riverways

MAP 37

Planned Roads

- County Road
- NPS Road (open to public)
- NPS Administrative Road (closed to public)
- State Road

Planned Trails

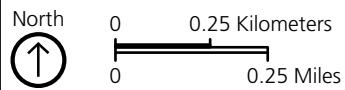
- Hiking Trail

Existing Trails

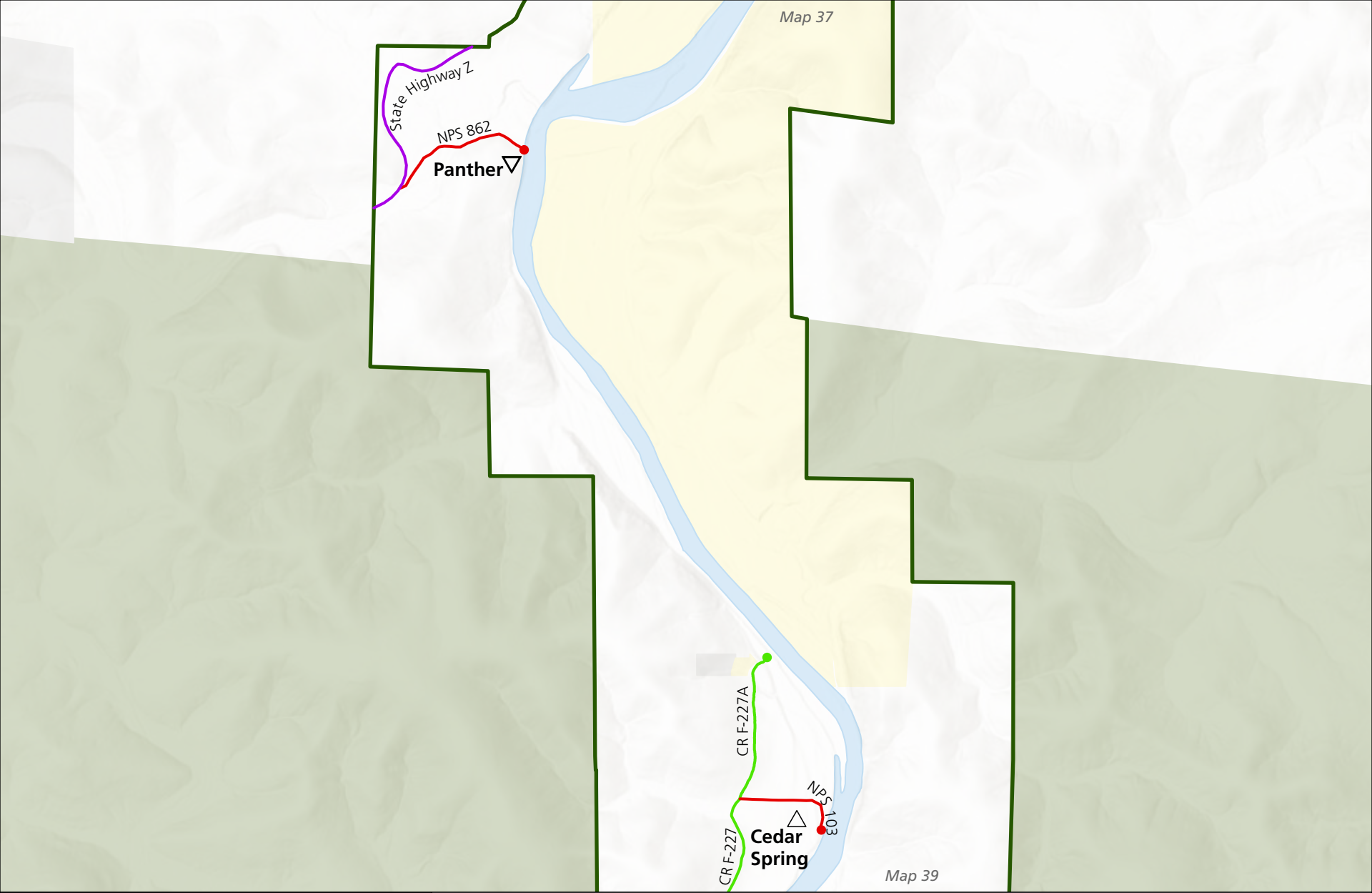
- Hiking Trail


- P Parking
- ★ Day Use Area
- ▽ Primitive Camping

- River
- Scenic Easement
- Private Land
- Ozark NSR Boundary




August 2025






 **Roads and Trails Management Plan**
Ozark National Scenic Riverways






MAP 38

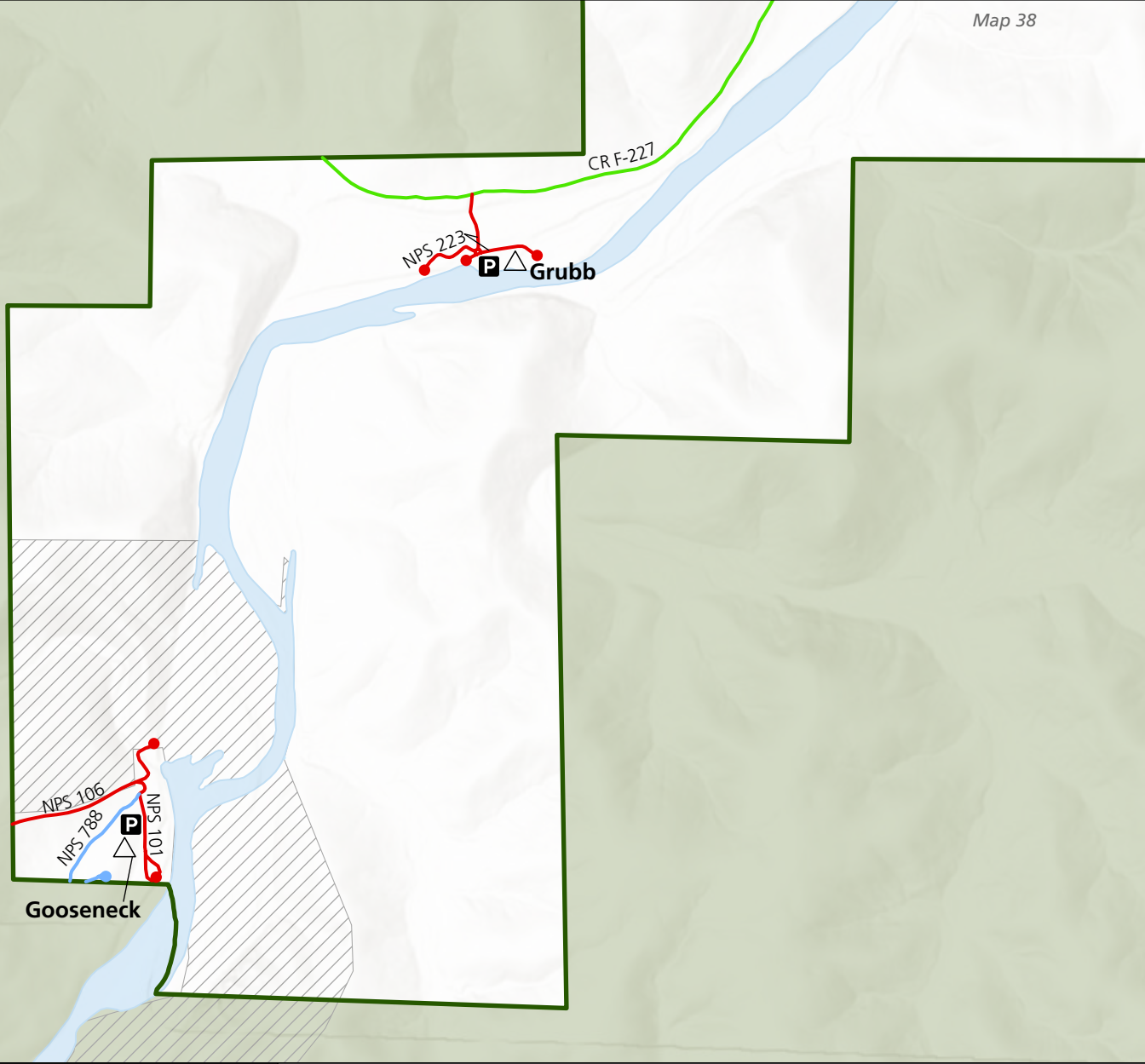
North

 0 0.25 Kilometers
 0 0.25 Miles


August 2025

- Planned Roads**
-  County Road
 -  NPS Road (open to public)
 -  State Road


-  Backcountry Camping
-  Primitive Camping

-  River
-  Scenic Easement
-  Private Land
-  Mark Twain National Forest
-  Ozark NSR Boundary






 **Roads and Trails Management Plan**
 Ozark National Scenic Riverways



MAP 39







North


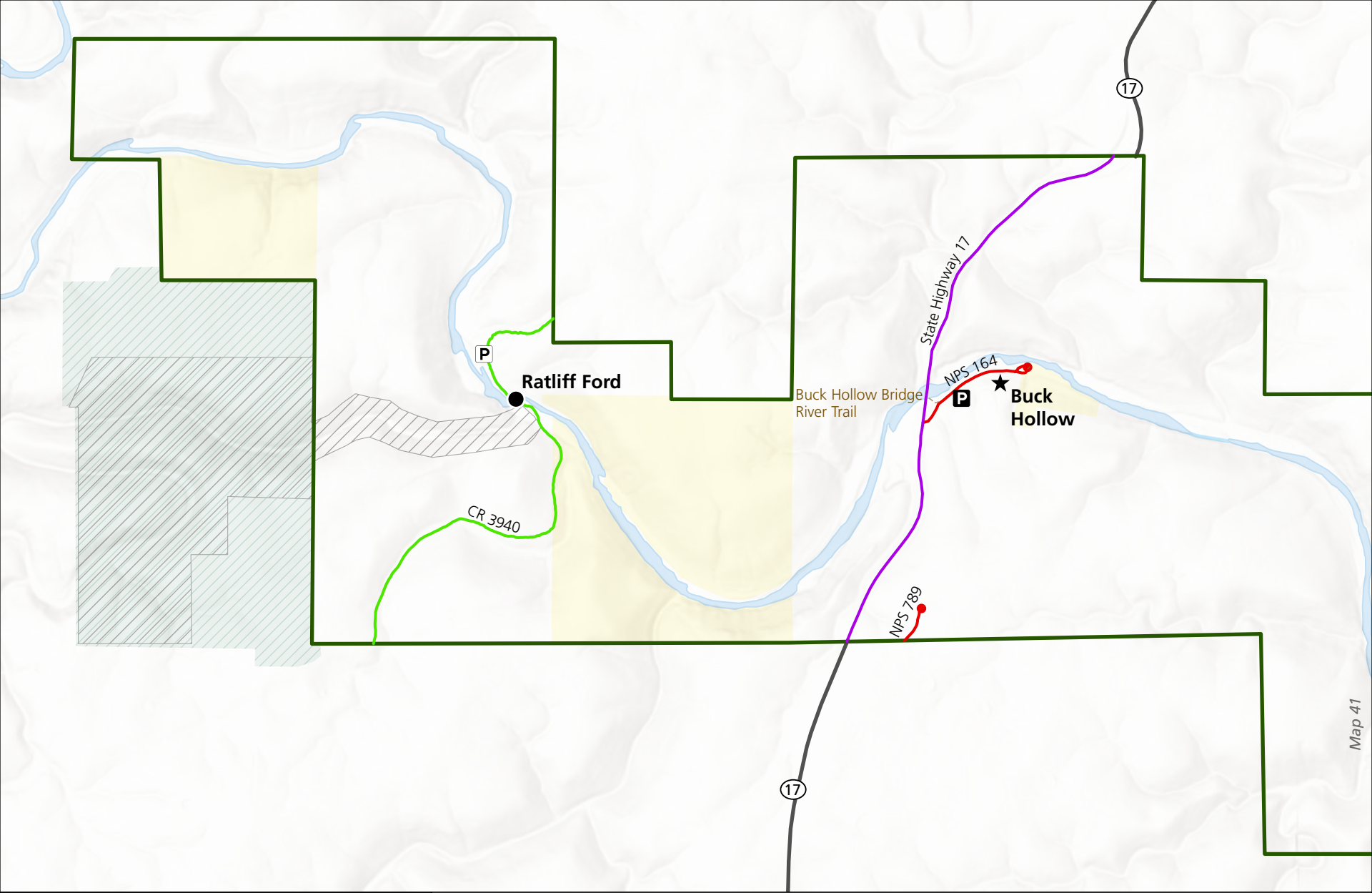
0 0.25 Kilometers
 0 0.25 Miles

August 2025


- Planned Roads**
-  County Road
 -  NPS Road (open to public)
 -  NPS Administrative Road (closed to public)

-  Parking
-  Backcountry Camping


-  River
-  Scenic Easement
-  Private Land
-  State Natural Area
-  Mark Twain National Forest
-  Ozark NSR Boundary



Map 41





 **Roads and Trails Management Plan**
Ozark National Scenic Riverways








MAP 40

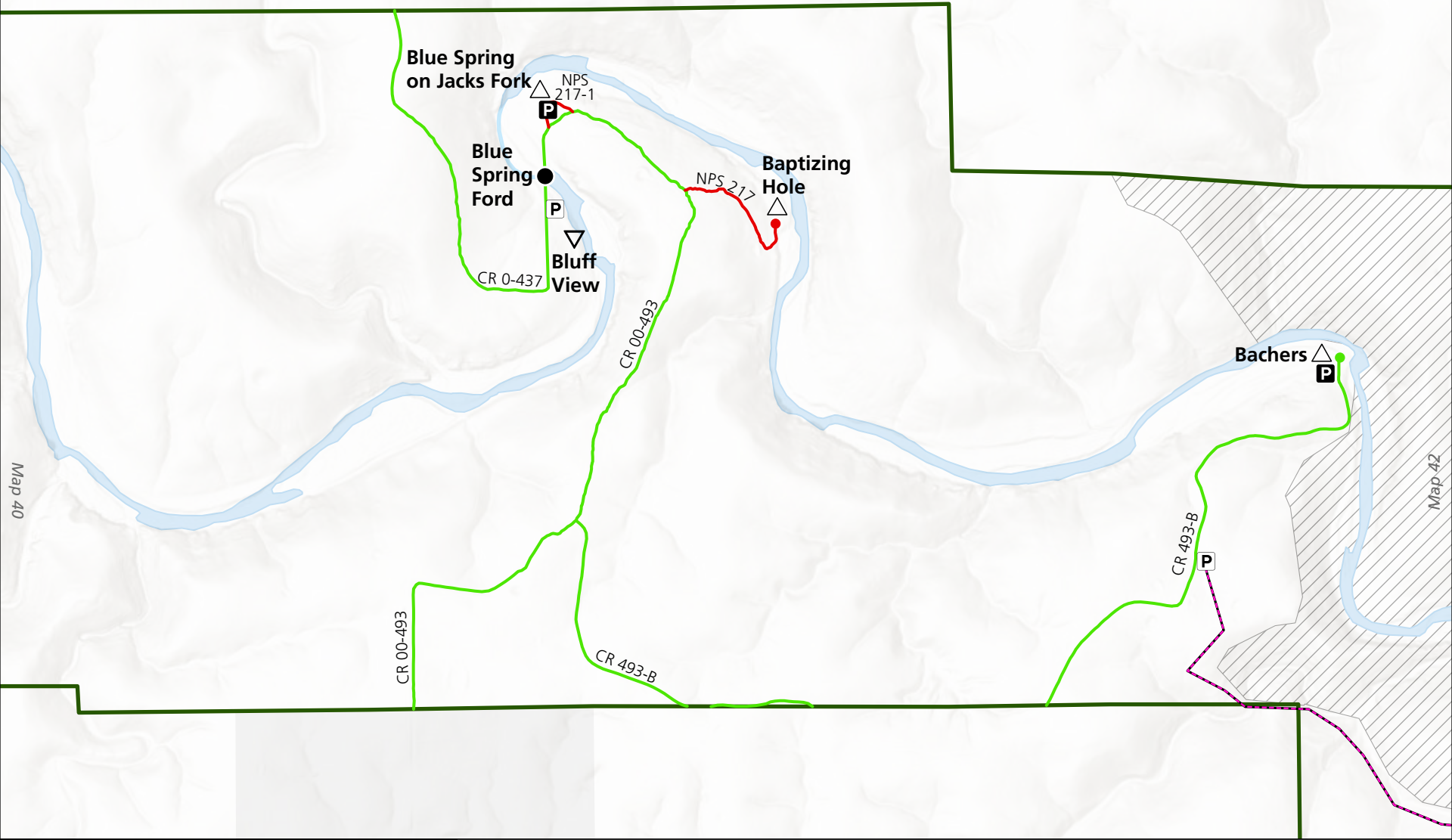
North

 0 0.25 Kilometers
 0 0.25 Miles


August 2025

- Planned Roads**
- County Road
 - NPS Road (open to public)
 - State Road
- Existing Trails**
- - - - Hiking Trail


-  Parking
-  Planned Parking
-  Day Use Area
-  Ford

-  Highway Outside Park Boundary
-  River
-  Scenic Easement
-  Private Land
-  State Natural Area
-  MO Department of Conservation Land
-  Ozark NSR Boundary











 **Roads and Trails Management Plan**
Ozark National Scenic Riverways






MAP 41

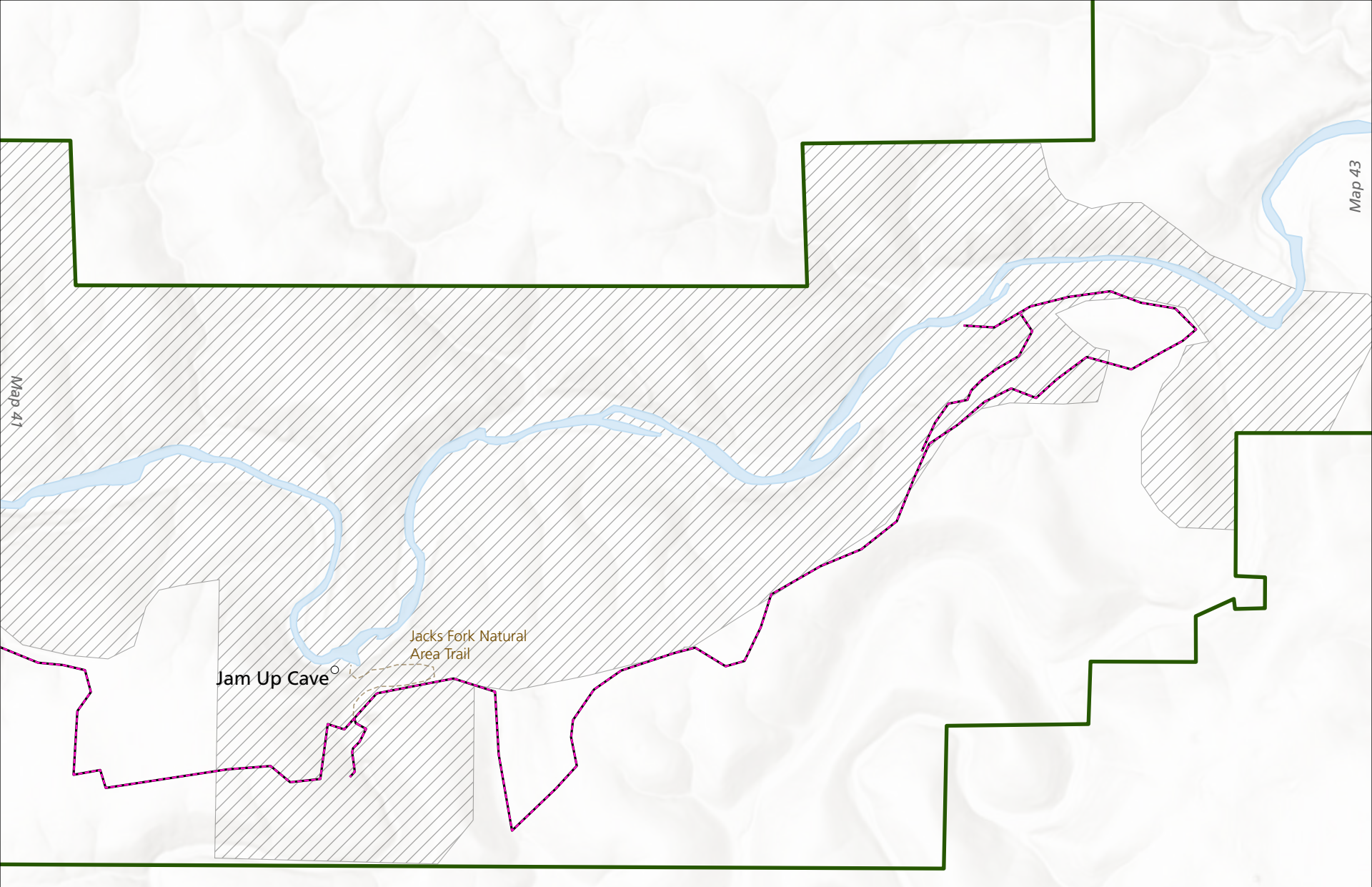
North

 0 0.25 Kilometers
 0 0.25 Miles


August 2025

- Planned Roads**
-  County Road
 -  NPS Road (open to public)
- Planned Trails**
-  Hiking Trail


-  Parking
-  Planned Parking
-  Backcountry Camping
-  Primitive Camping
-  Ford

-  River
-  Scenic Easement
-  Private Land
-  State Natural Area
-  Ozark NSR Boundary




Roads and Trails Management Plan
 Ozark National Scenic Riverways

MAP 42






North


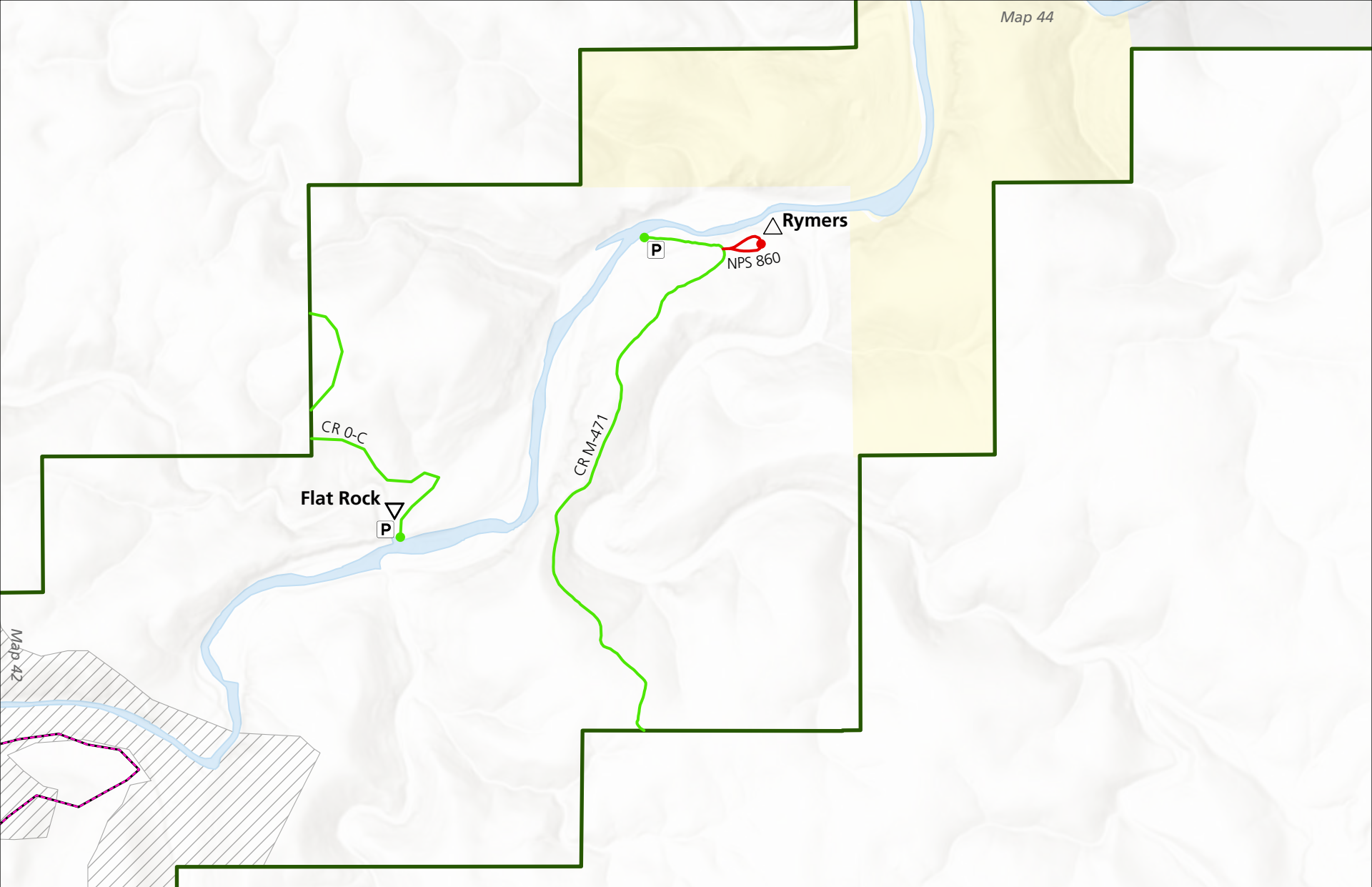
0 ——— 0.25 Kilometers
 0 ——— 0.25 Miles


August 2025

- Planned Trails**
- Hiking Trail
- Existing Trails**
- - - - Hiking Trail


○ Point of Interest

-  River
-  Scenic Easement
-  Private Land
-  State Natural Area
-  Ozark NSR Boundary





 **Roads and Trails Management Plan**
Ozark National Scenic Riverways

MAP 43


North

 0 0.25 Kilometers
 0 0.25 Miles




August 2025






Planned Roads

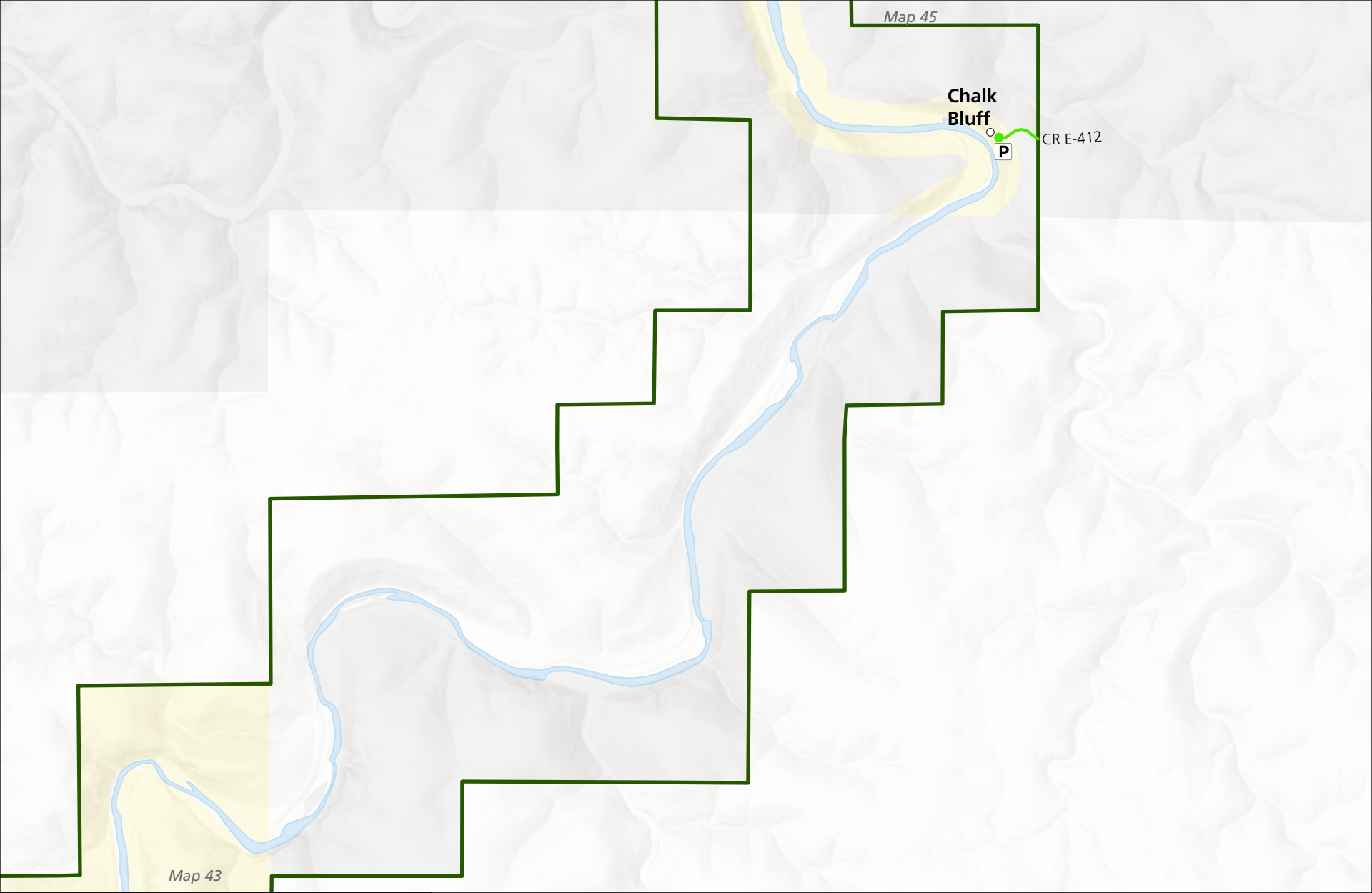
-  County Road
-  NPS Road (open to public)

Planned Trails

-  Hiking Trail


-  Planned Parking
-  Backcountry Camping
-  Primitive Camping



-  River
-  Scenic Easement
-  Private Land
-  State Natural Area
-  Ozark NSR Boundary








 **Roads and Trails Management Plan**
Ozark National Scenic Riverways

MAP 44

Planned Roads
 County Road

 Point of Interest
 Planned Parking

 River
 Scenic Easement
 Private Land
 Ozark NSR Boundary

North

 0 0.25 Kilometers
 0 0.25 Miles

August 2025

Buffington

Buffington Road

Lower Bay Creek

NPS 826

Flat Top Bluff Overlook

Bay Creek

NPS 163-1

NPS 163

5-419

CR 106-425

Lower Dixon

Upper Dixon

Searcy

Jones

CR 106-425

CR WW-D

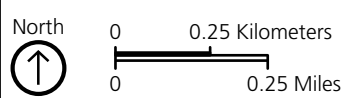
Roads and Trails Management Plan
Ozark National Scenic Riverways

MAP 45

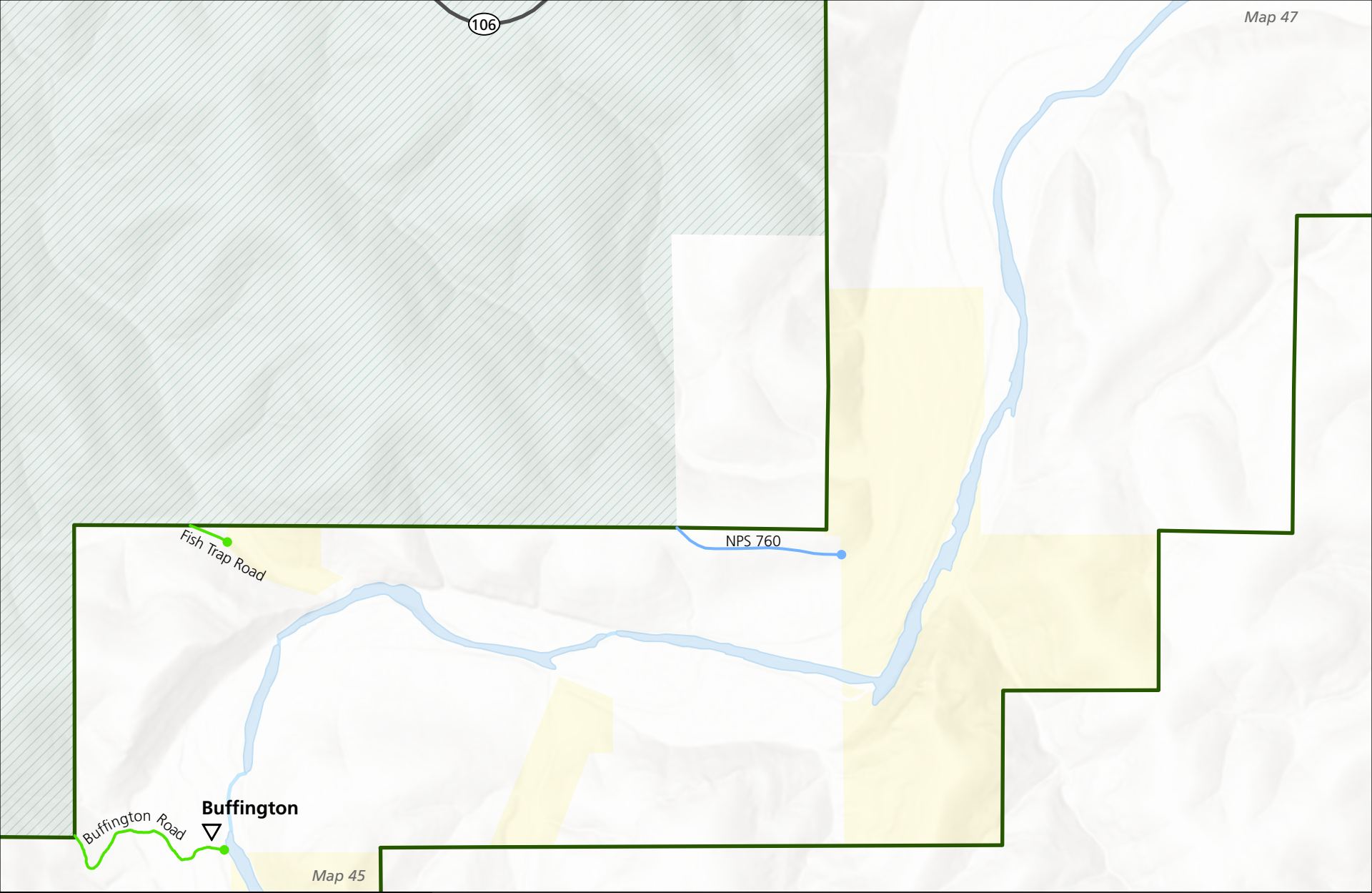
- Planned Roads
- County Road
- NPS Road (open to public)


- Point of Interest
- Planned Parking
- Backcountry Camping
- Primitive Camping

- River
- Scenic Easement
- Private Land
- MO Department of Conservation Land
- Ozark NSR Boundary




106






 **Roads and Trails Management Plan**
Ozark National Scenic Riverways







MAP 46

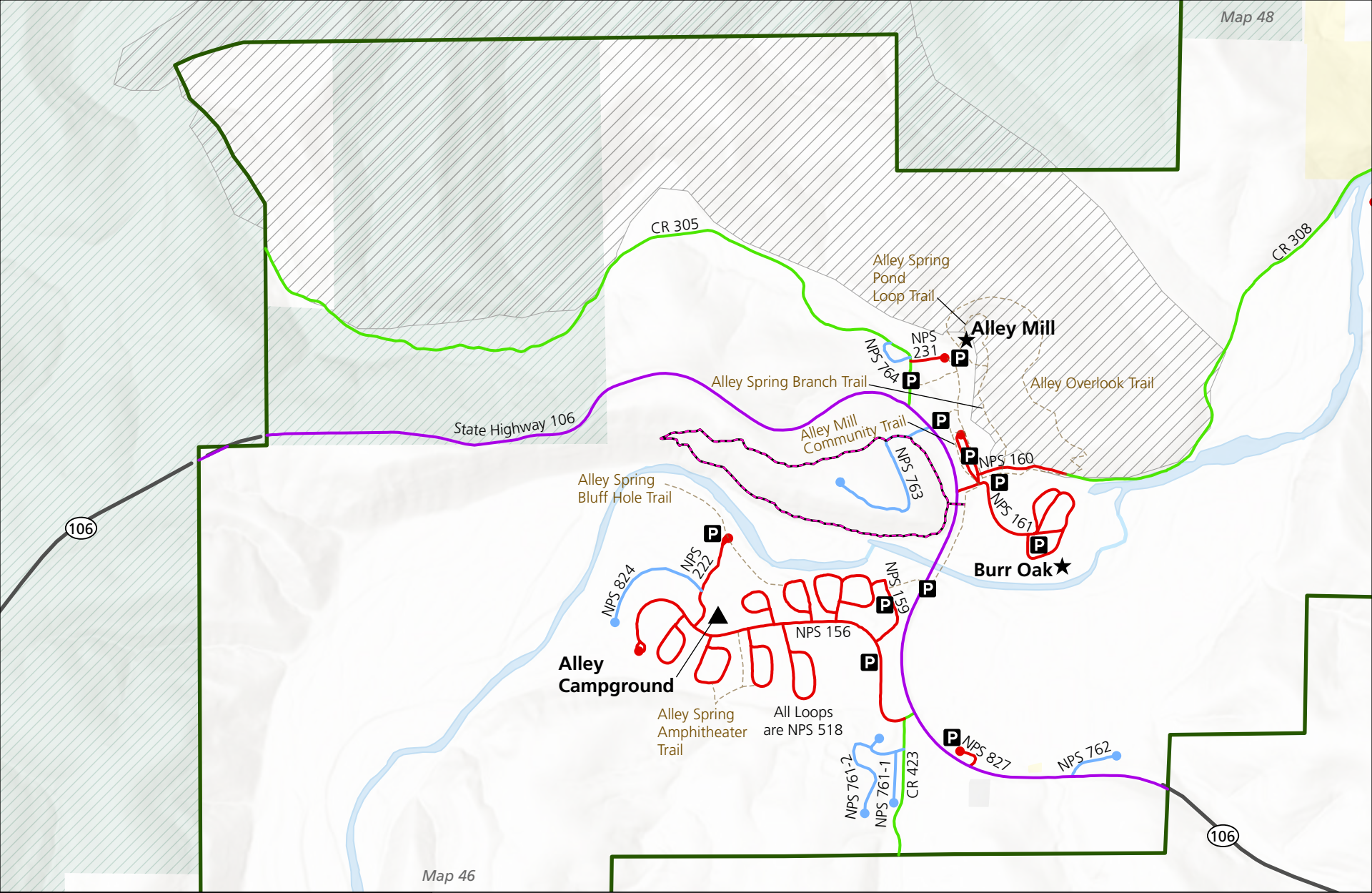
North

 0 0.25 Kilometers
 0 0.25 Miles

August 2025


- Planned Roads**
-  County Road
 -  NPS Administrative Road (closed to public)

 Primitive Camping


-  Highway Outside Park Boundary
-  River
-  Scenic Easement
-  Private Land
-  MO Department of Conservation Land
-  Ozark NSR Boundary










Map 46

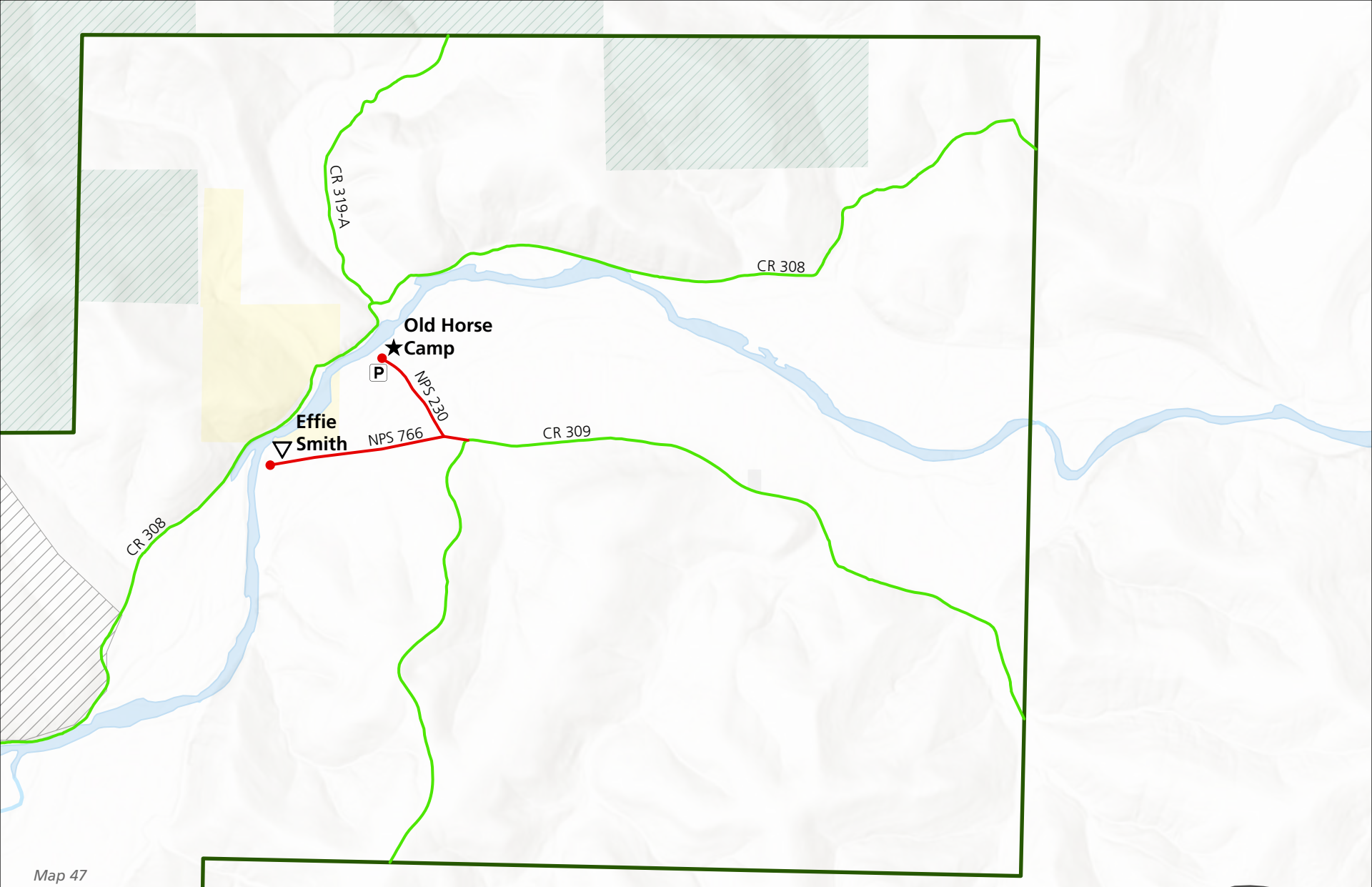
 **Roads and Trails Management Plan**
Ozark National Scenic Riverways

MAP 47

North

 0 0.25 Kilometers
 0 0.25 Miles

August 2025



- | | | |
|---|--|---|
| <p>Planned Roads</p> <ul style="list-style-type: none"> — County Road — NPS Road (open to public) — NPS Administrative Road (closed to public) — State Road <p>Planned Trails</p> <ul style="list-style-type: none"> — Hiking Trail <p>Existing Trails</p> <ul style="list-style-type: none"> - - - Hiking Trail | <ul style="list-style-type: none"> P Parking ★ Day Use Area ▲ Developed Camping | <ul style="list-style-type: none">  Highway Outside Park Boundary  River  Scenic Easement  Private Land  State Natural Area  MO Department of Conservation Land  Ozark NSR Boundary |
|---|--|---|













Map 47

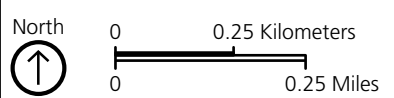
 **Roads and Trails Management Plan**
Ozark National Scenic Riverways

MAP 48

- Planned Roads**
-  County Road
 -  NPS Road (open to public)

-  Planned Parking
-  Day Use Area
-  Primitive Camping

-  Highway Outside Park Boundary
-  River
-  Scenic Easement
-  Private Land
-  State Natural Area
-  MO Department of Conservation Land
-  Ozark NSR Boundary



August 2025