





 Feet 0 500		<b>EXPLANATION</b> <div><div> Approved Water Pipeline</div><div> Sourdough Millsite Claim</div><div> NPS Boundary</div></div> <div><div> Goler Wash Road Disturbance</div><div> Keystone Access Road Disturbance</div><div> NPS Wilderness</div></div> <div><div> BLM Wilderness</div><div> BLM</div><div> NPS</div></div>
--	--	--