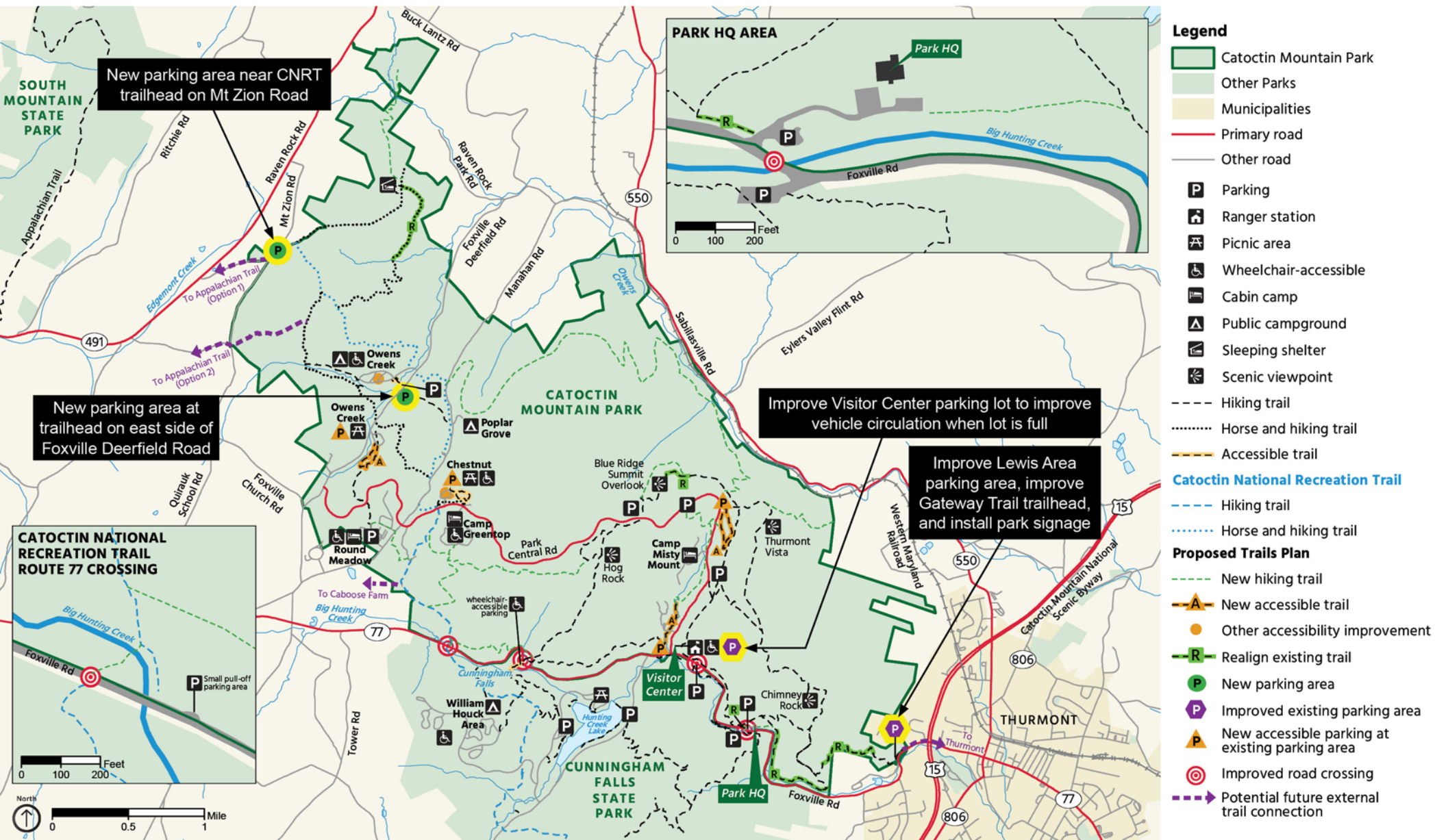




Proposed Trails Plan

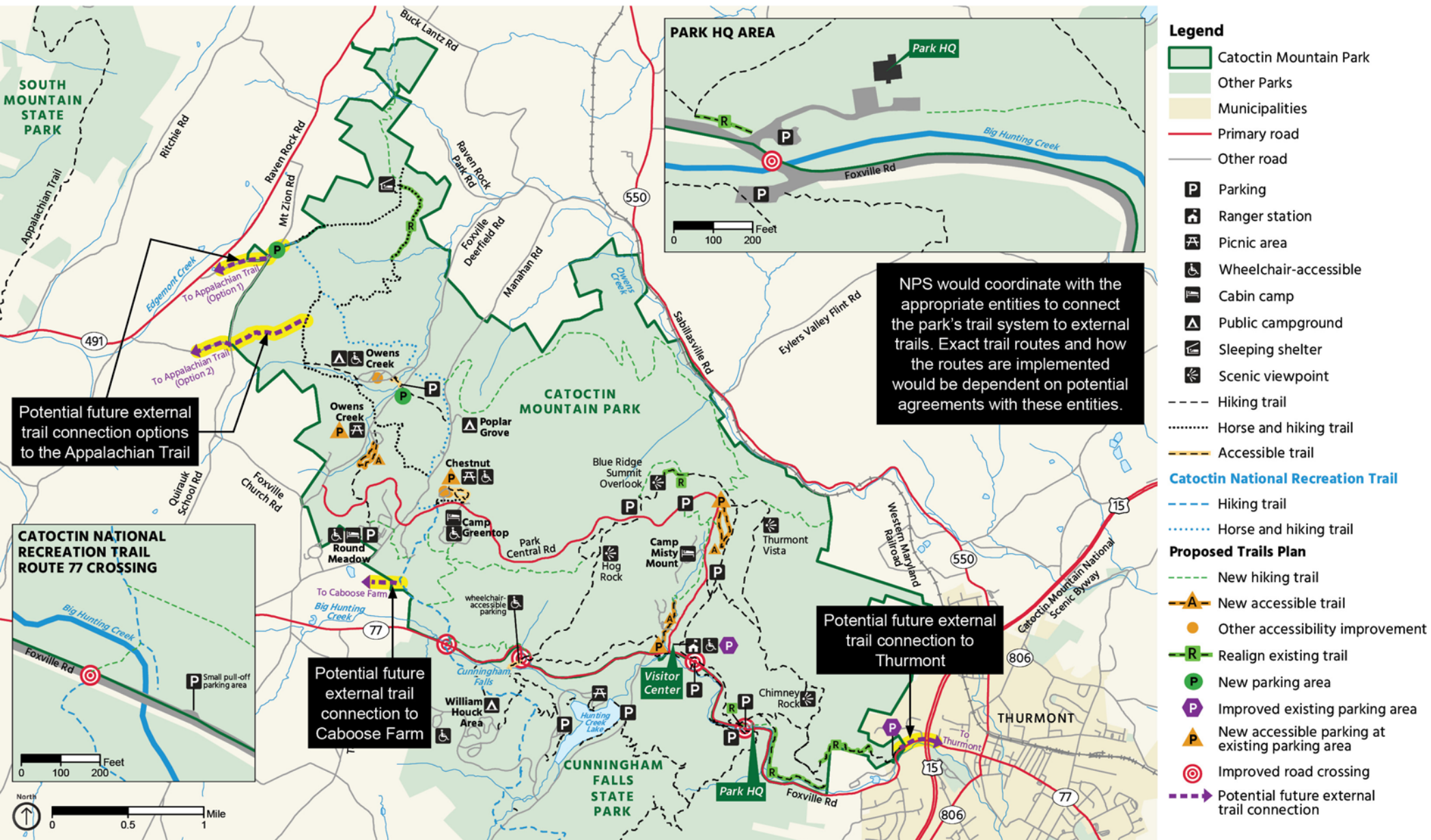
# New and Improved Existing Parking Areas





Proposed Trails Plan

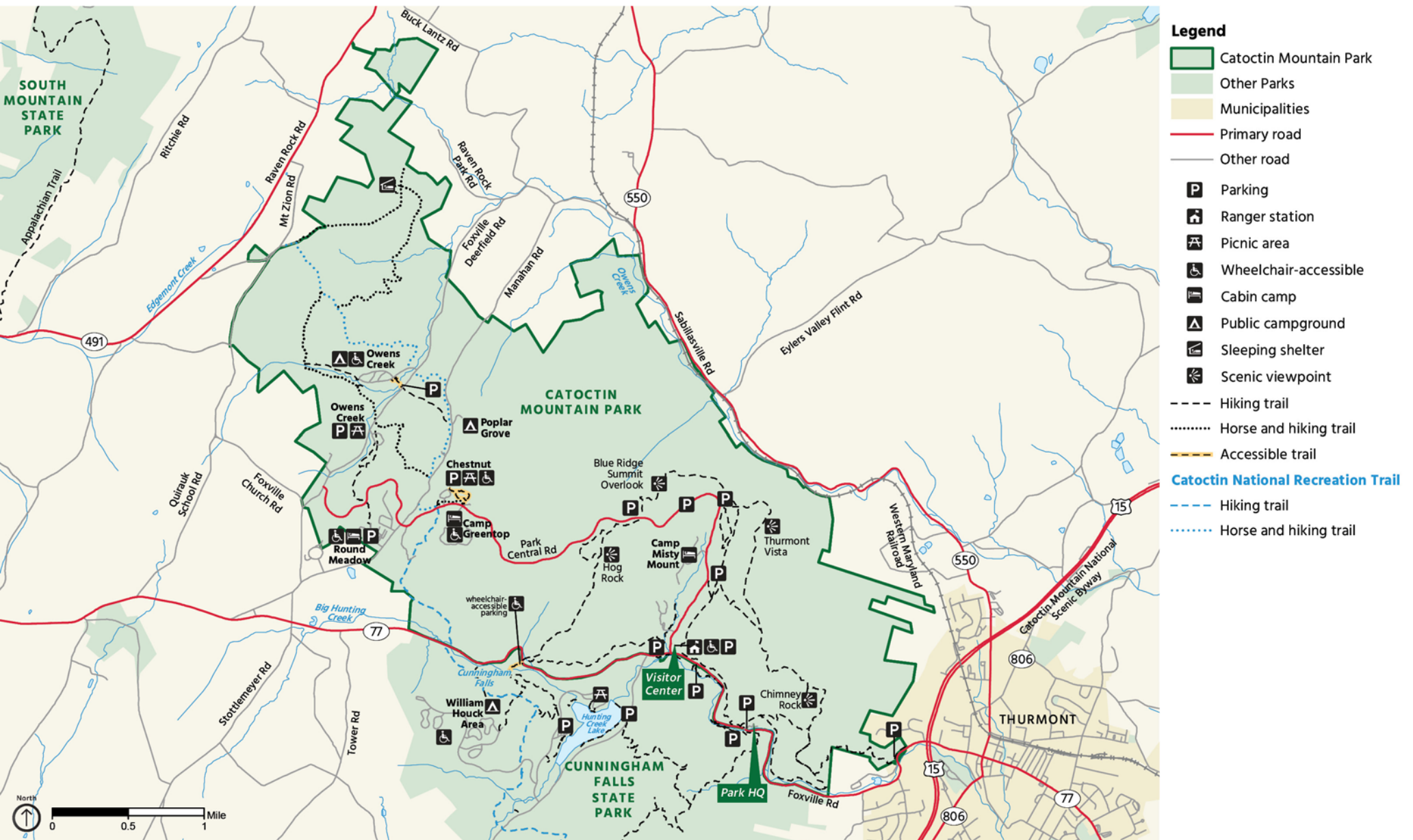
# Potential Future External Trail Connections

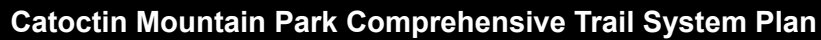






# Existing Park

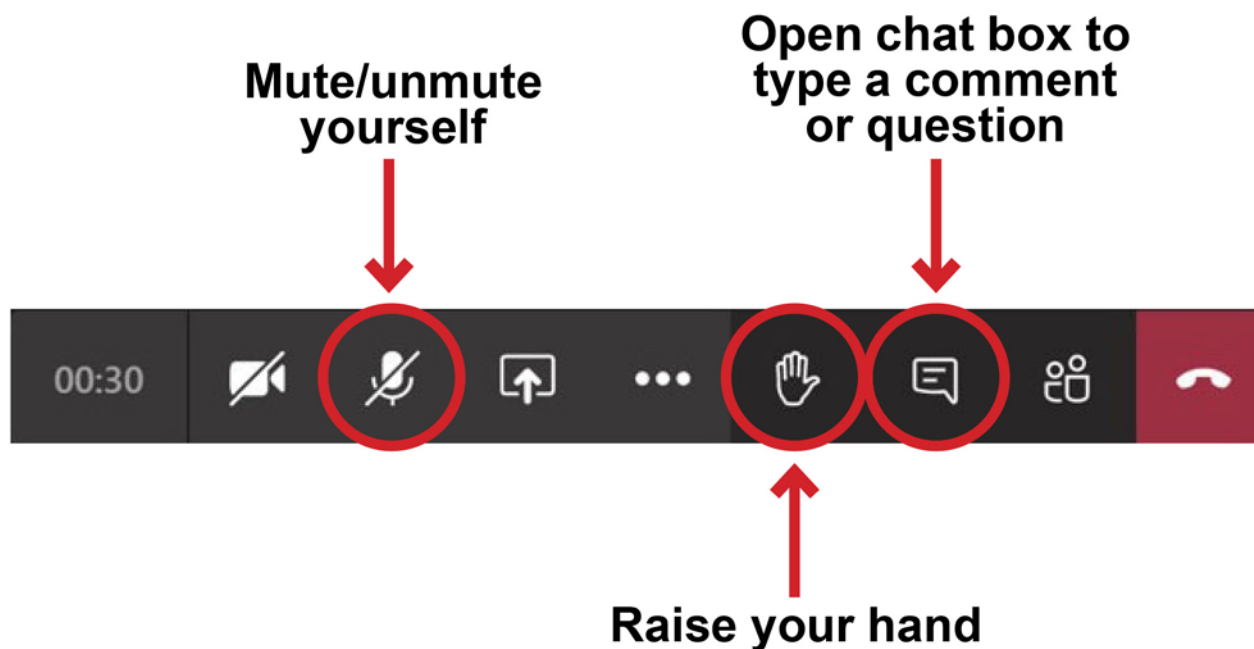


[illegible]





# Discussion





# How Can You Submit Comments?

- Visit [https://parkplanning.nps.gov/cato\\_trailplan](https://parkplanning.nps.gov/cato_trailplan) to print or save an existing park map to draw your own ideas on
- **Online:**
  - Submit written comments by **April 10, 2021**, at [https://parkplanning.nps.gov/cato\\_trailplan](https://parkplanning.nps.gov/cato_trailplan)
  - Submit a marked-up map by **April 10, 2021**, to [CATO\\_Trails\\_Plan@aecom.com](mailto:CATO_Trails_Plan@aecom.com)
- **Written comments and marked-up maps can be mailed to:**

Superintendent  
Attn: Comprehensive Trail System Plan  
National Park Service  
Catoctin Mountain Park  
6602 Foxville Road  
Thurmont, MD 21788
- **Mailed comments and maps** must be postmarked by **April 10, 2021** to receive consideration

**Please Note:** Before including your address, phone number, e-mail address, or other personal identifying information in your comment, you should be aware that your entire comment – including your personal identifying information – may be made publicly available at any time. While you can ask us in your comment to withhold your personal identifying information from public review, we cannot guarantee that we will be able to do so.





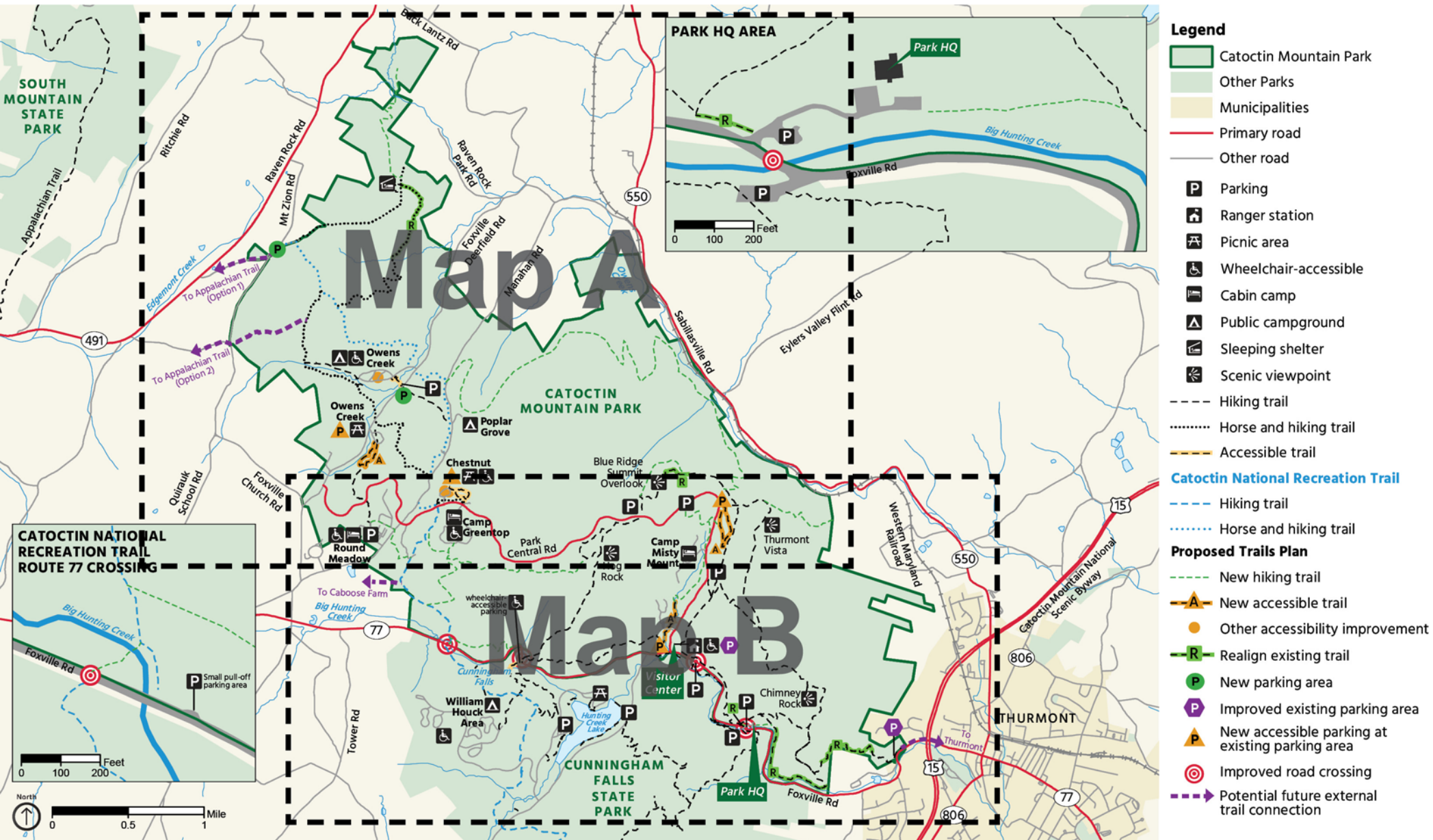
## Appendix







# Proposed Trails Plan

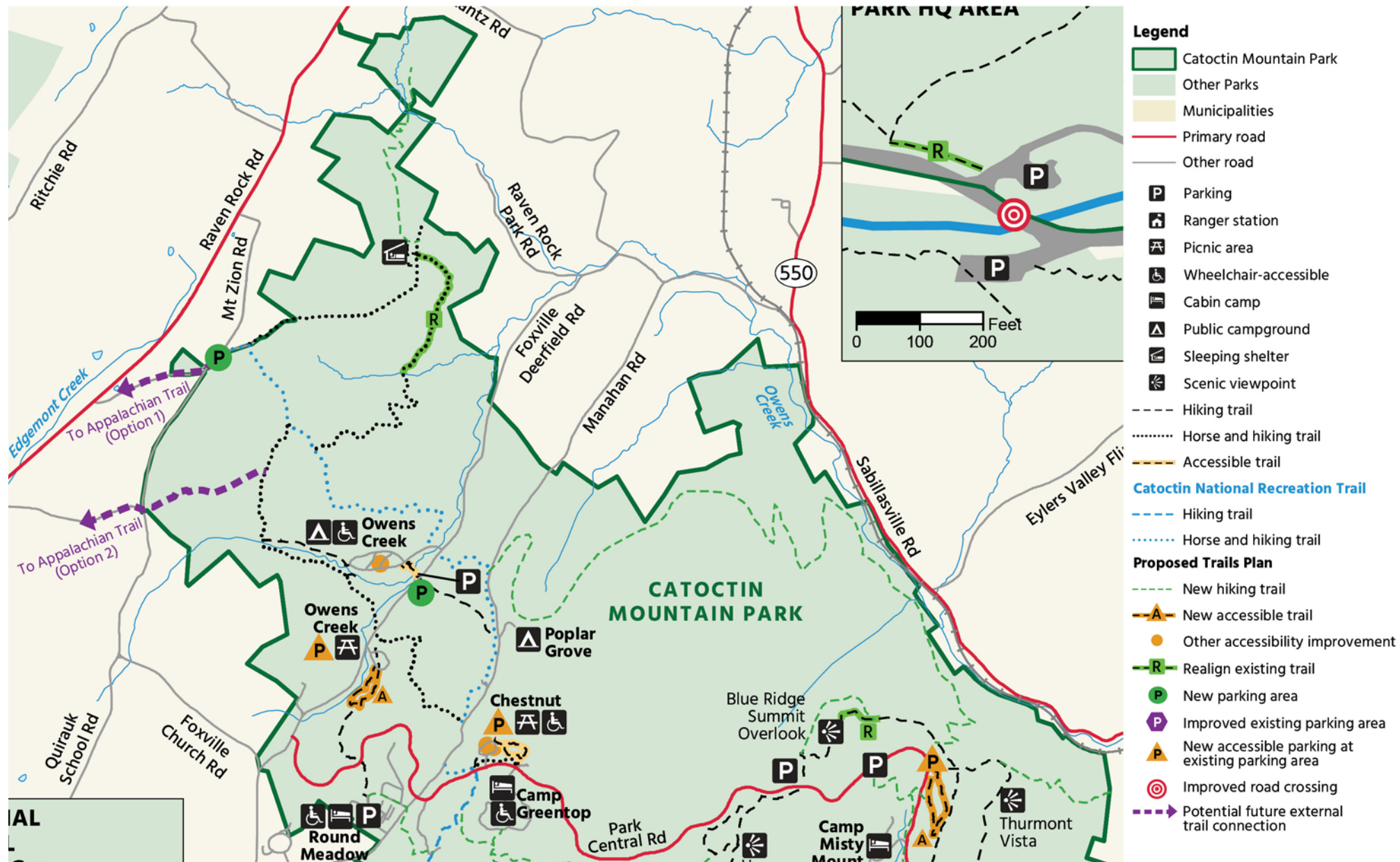






Proposed Trails Plan

# Map A





Proposed Trails Plan

# Map B

