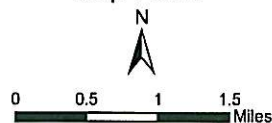


Legend

- | | | |
|--|--|---|
| <ul style="list-style-type: none"> CAHA Boundary PINWR Boundary Villages Boat Ramps Campgrounds Parking Lots Airports Swim Beaches | <ul style="list-style-type: none"> ORV Ramps ★ Oceanside Ramps ☆ Soundside Ramps Current Access (status quo) — Closed to ORV Year-Round — Seasonally Open to ORV* — Open to ORV Year-Round* | <ul style="list-style-type: none"> Interstate US Hwy State Hwy Other Ferry Route |
|--|--|---|

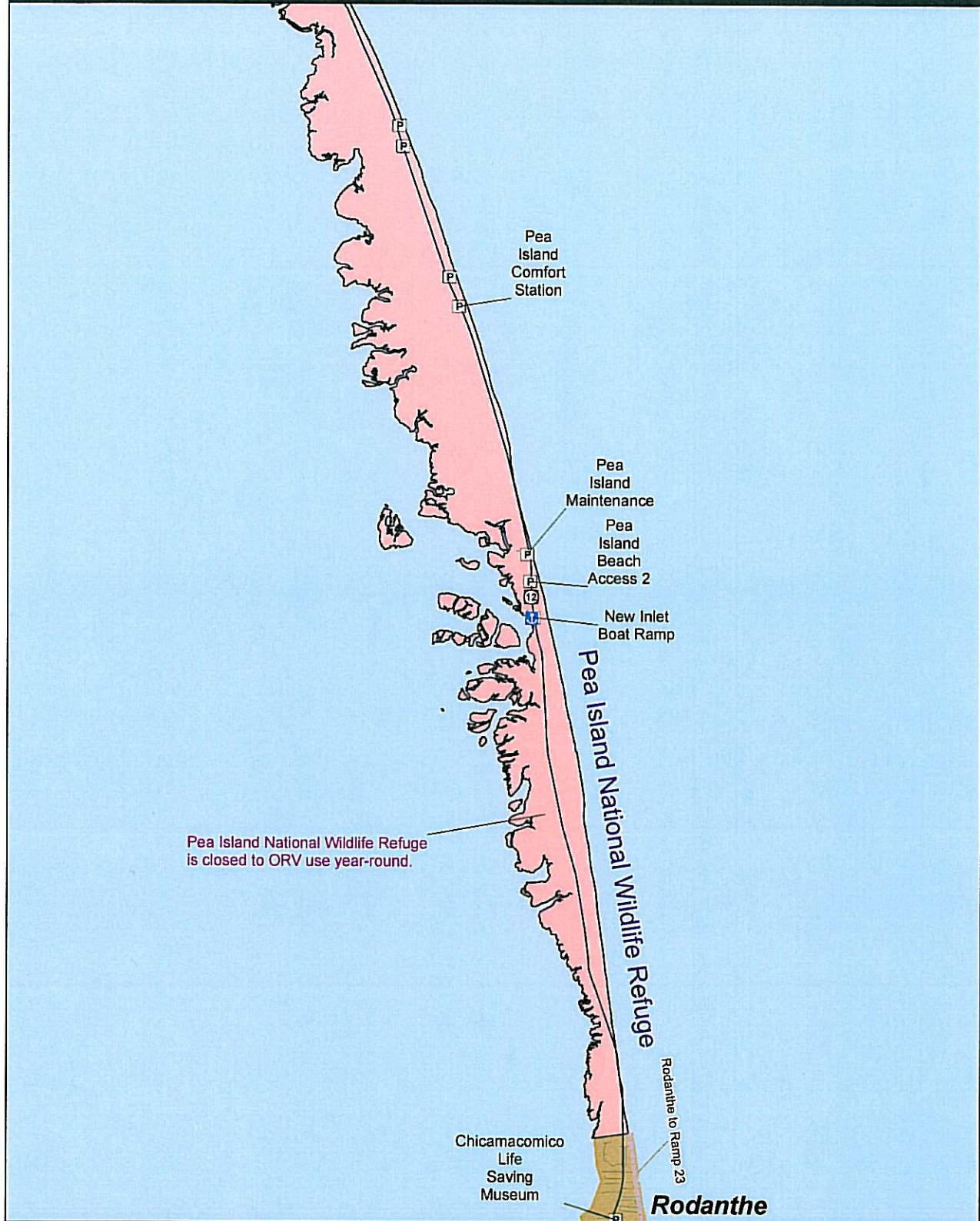
*Areas open to ORV are subject to temporary resource or safety closures.

**Bodie Island Ranger District
Map 1 of 3**



Produced By: NPS and The Louis Berger Group, Inc., December 2007






- Legend**
- | | | |
|----------------|------------------------------------|-------------------|
| CAHA Boundary | ORV Ramps | Interstate |
| PINWR Boundary | ★ Oceanside Ramps | US Hwy |
| Villages | ☆ Soundside Ramps | State Hwy |
| Boat Ramps | Current Access (status quo) | Other |
| Campgrounds | — Closed to ORV Year-Round | - - - Ferry Route |
| Parking Lots | — Seasonally Open to ORV* | |
| Airports | — Open to ORV Year-Round* | |
| Swim Beaches | | |

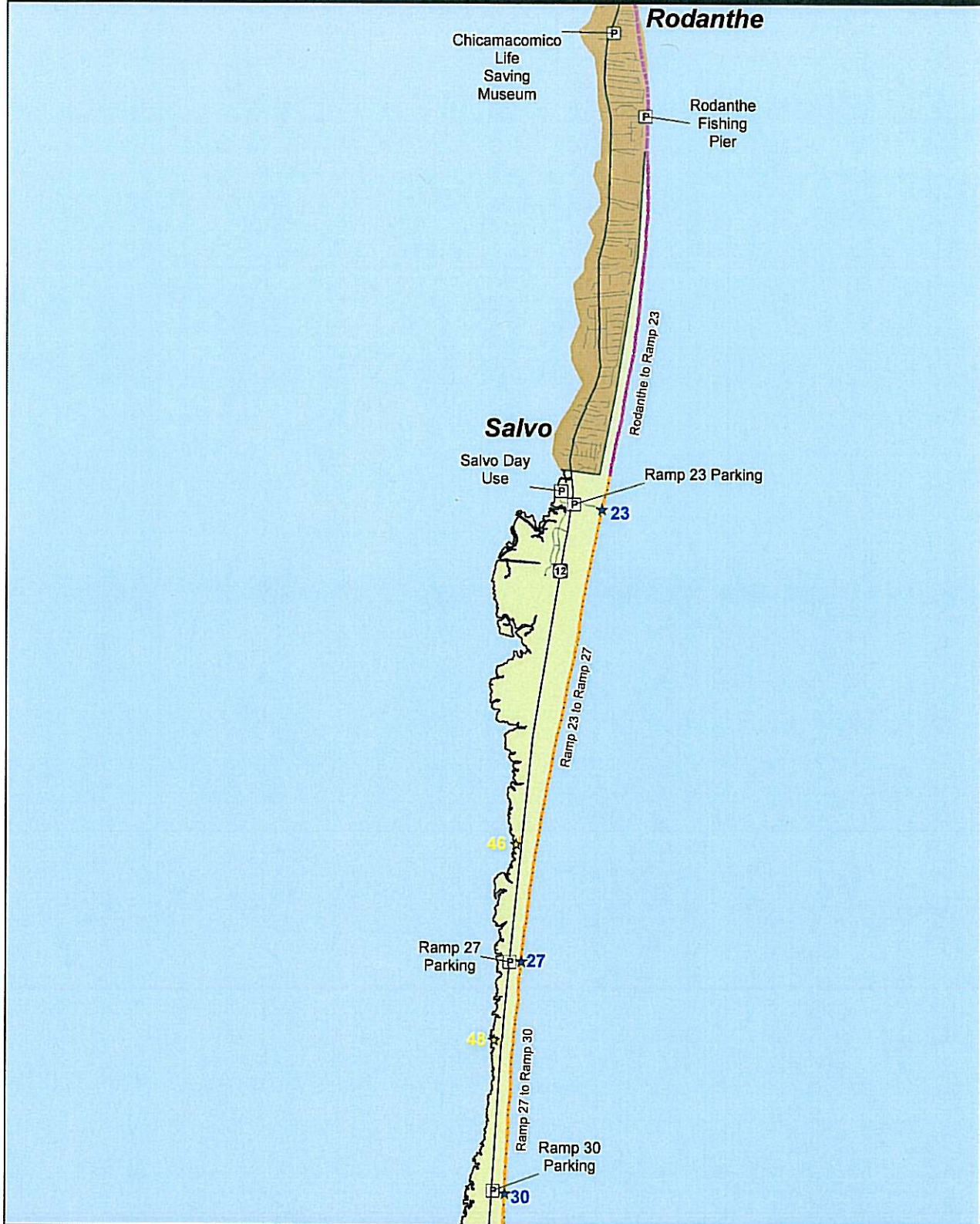
*Areas open to ORV are subject to temporary resource or safety closures.

Bodie Island Ranger District
Map 2 of 3



Produced By: NPS and The Louis Berger Group, Inc., December 2007

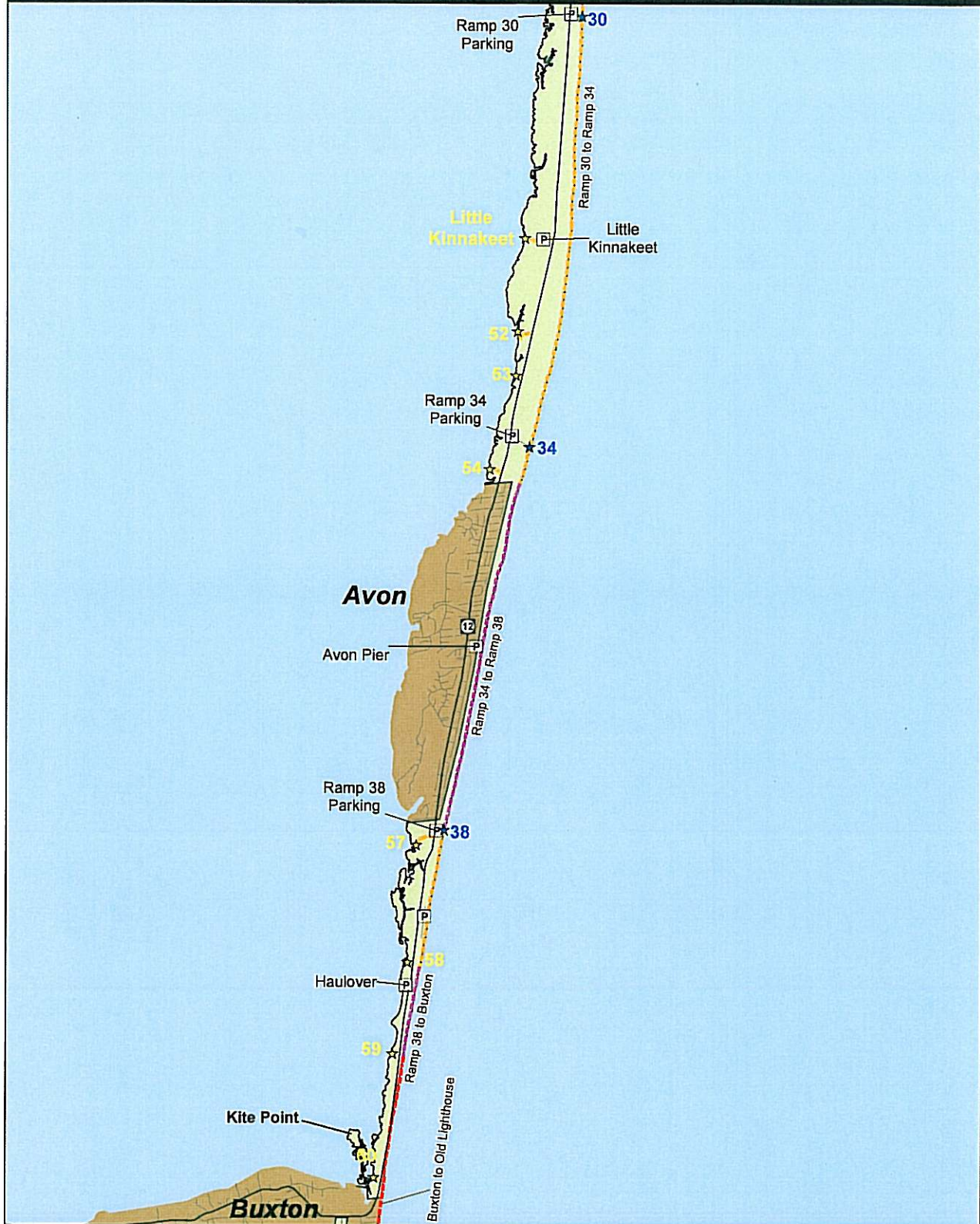




- Legend**
- | | | |
|----------------|--|------------------------|
| CAHA Boundary | ORV Ramps | Interstate |
| PINWR Boundary | ★ Oceanside Ramps | US Hwy |
| Villages | ☆ Soundside Ramps | State Hwy |
| Boat Ramps | Current Access (status quo) | Other |
| Campgrounds | Red line: Closed to ORV Year-Round | Blue line: Ferry Route |
| Parking Lots | Purple line: Seasonally Open to ORV* | |
| Airports | Yellow line: Open to ORV Year-Round* | |
| Swim Beaches | *Areas open to ORV are subject to temporary resource or safety closures. | |

Bodie Island Ranger District Map 3 of 3 &
Hatteras Island Ranger District Map 1 of 4






- Legend**
- CAHA Boundary
 - PINWR Boundary
 - Villages
 - Boat Ramps
 - Campgrounds
 - Parking Lots
 - Airports
 - Swim Beaches
 - ORV Ramps**
 - ★ Oceanside Ramps
 - ☆ Soundside Ramps
 - Current Access (status quo)**
 - Closed to ORV Year-Round
 - Seasonally Open to ORV*
 - Open to ORV Year-Round*
 - Interstate
 - US Hwy
 - State Hwy
 - Other
 - Ferry Route

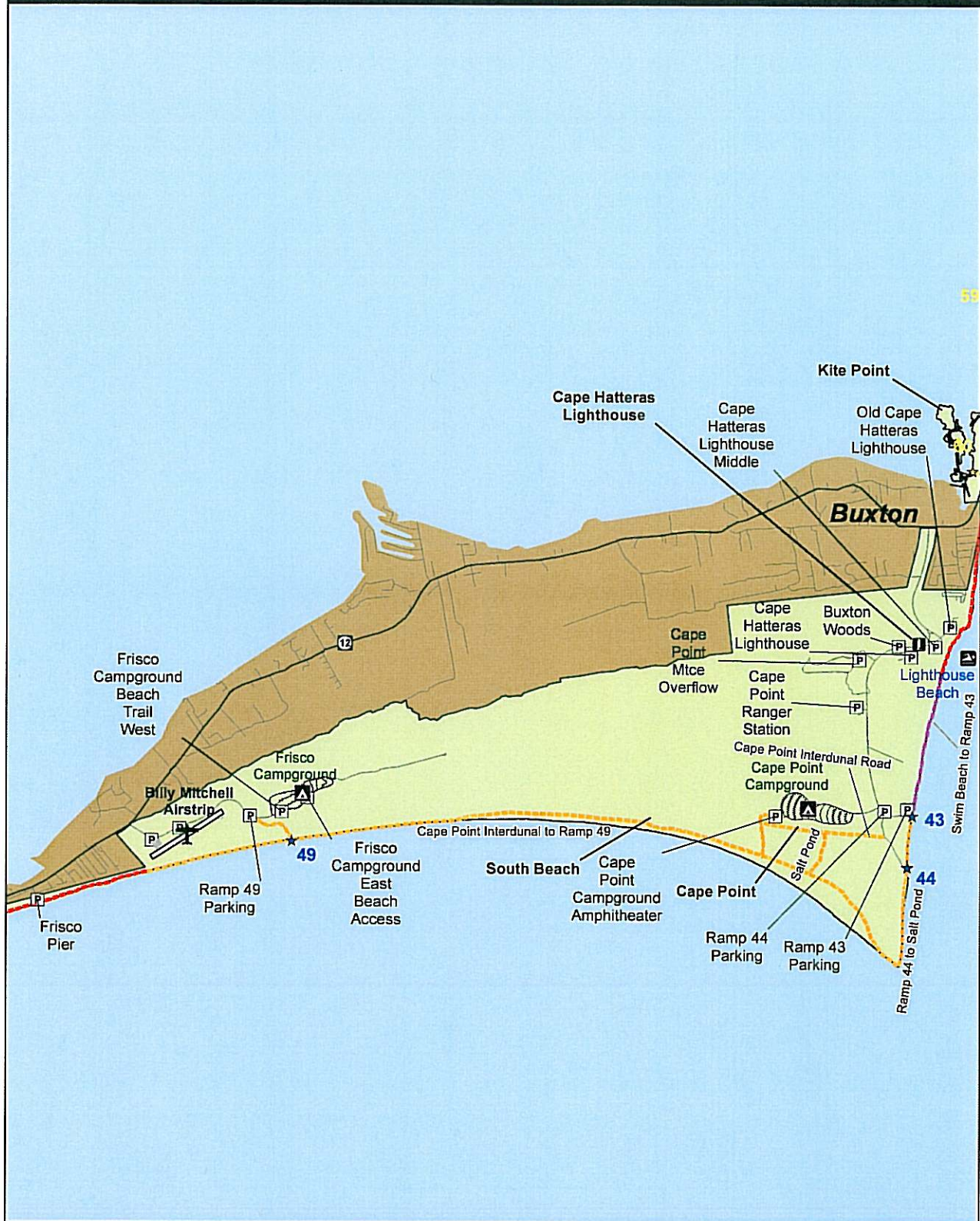
*Areas open to ORV are subject to temporary resource or safety closures.

Hatteras Island Ranger District Map 2 of 4



Produced By NPS and The Louis Berger Group, Inc., December 2007






Legend

- | | | |
|----------------|------------------------------------|-------------|
| CAHA Boundary | ORV Ramps | Interstate |
| PINWR Boundary | ★ Oceanside Ramps | US Hwy |
| Villages | ☆ Soundside Ramps | State Hwy |
| Boat Ramps | Current Access (status quo) | Other |
| Campgrounds | — Closed to ORV Year-Round | Ferry Route |
| Parking Lots | — Seasonally Open to ORV* | |
| Airports | — Open to ORV Year-Round* | |
| Swim Beaches | | |

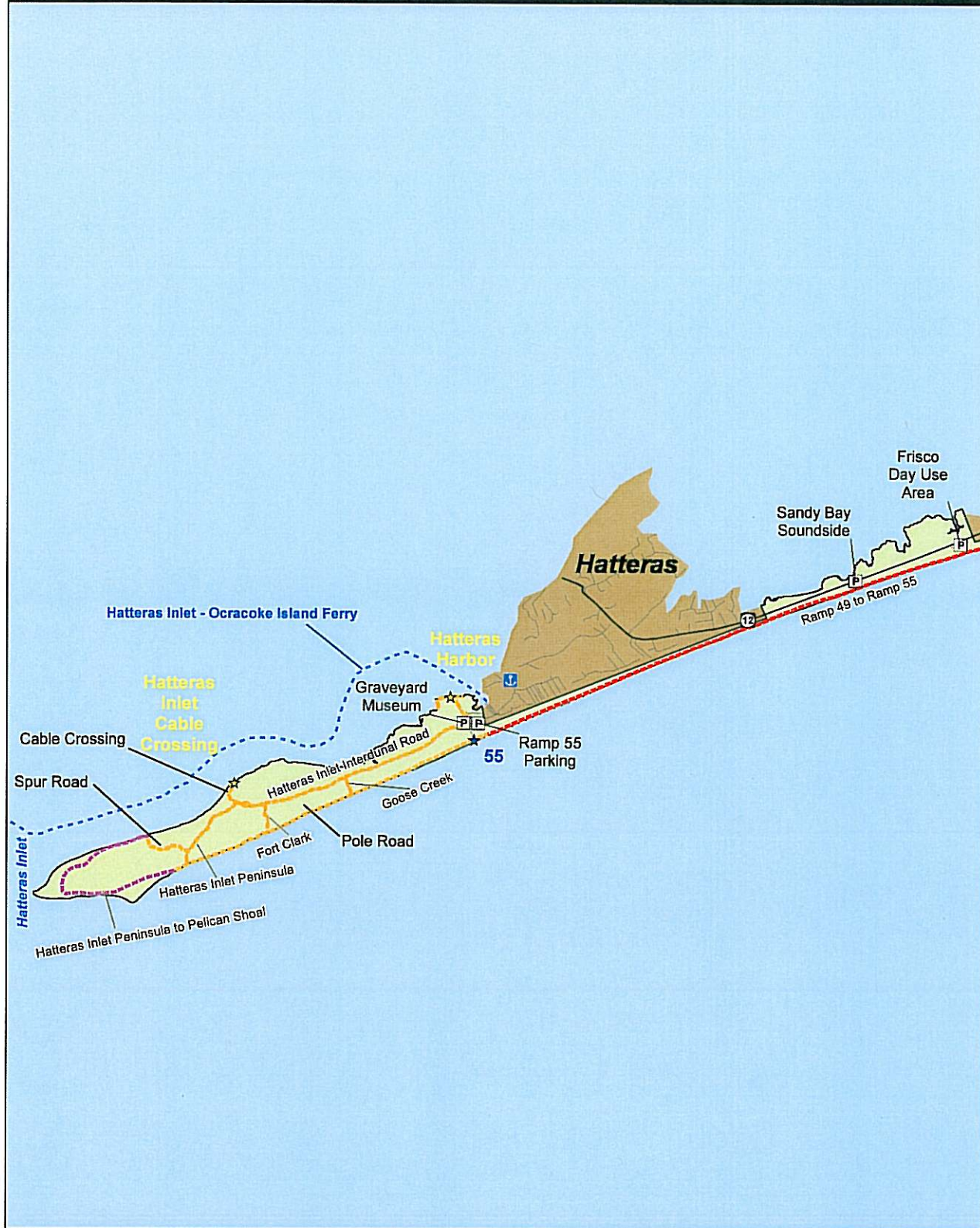
*Areas open to ORV are subject to temporary resource or safety closures.

**Hatteras Island Ranger District
Map 3 or 4**



Produced By: NPS and The Louis Berger Group, Inc., December 2007





- Legend**
- CAHA Boundary
 - PINWR Boundary
 - Villages
 - Boat Ramps
 - Campgrounds
 - Parking Lots
 - Airports
 - Swim Beaches
 - ORV Ramps
 - ★ Oceanside Ramps
 - ☆ Soundside Ramps
 - Current Access (status quo)
 - Closed to ORV Year-Round
 - Seasonally Open to ORV*
 - Open to ORV Year-Round*
 - Interstate
 - US Hwy
 - State Hwy
 - Other
 - Ferry Route

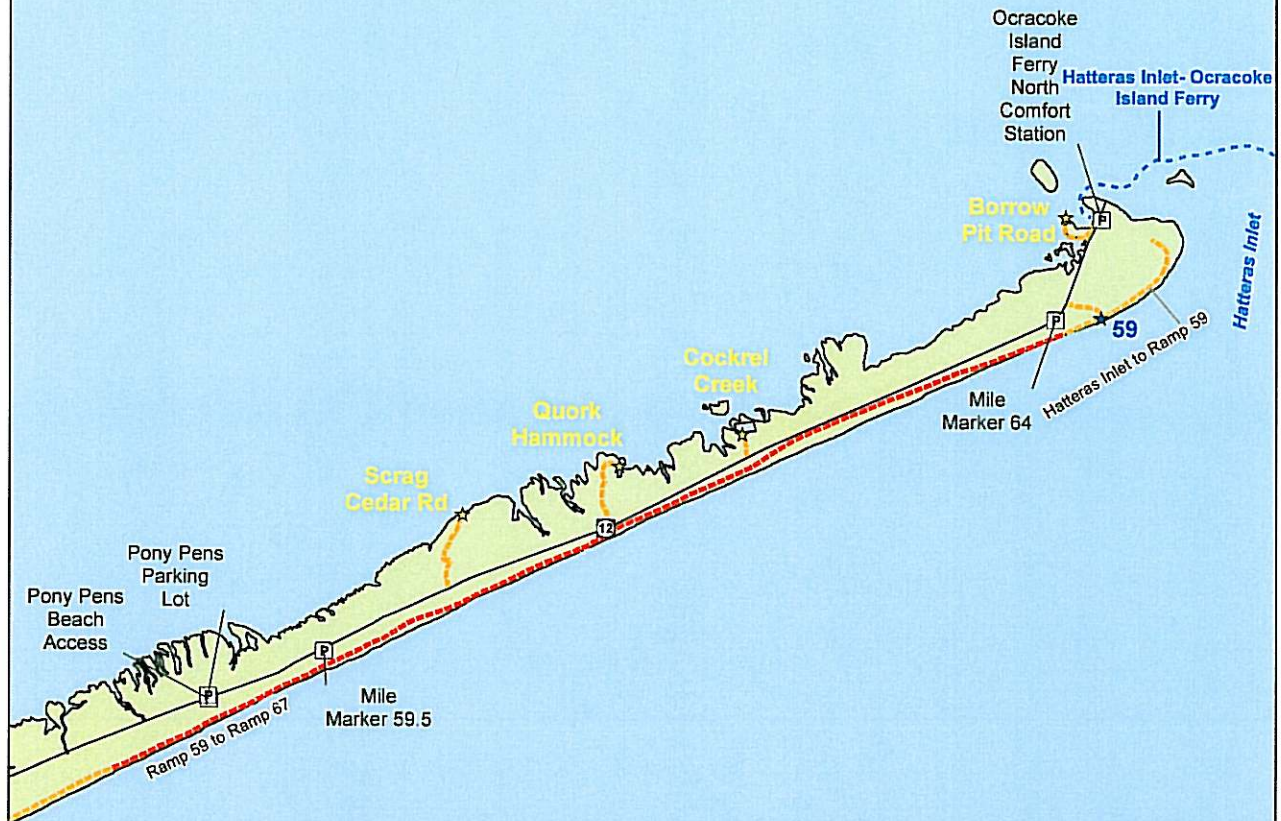
*Areas open to ORV are subject to temporary resource or safety closures.

Hatteras Island Ranger District
Map 4 of 4



Produced By: NPS and The Louis Berger Group, Inc., December 2007






Legend

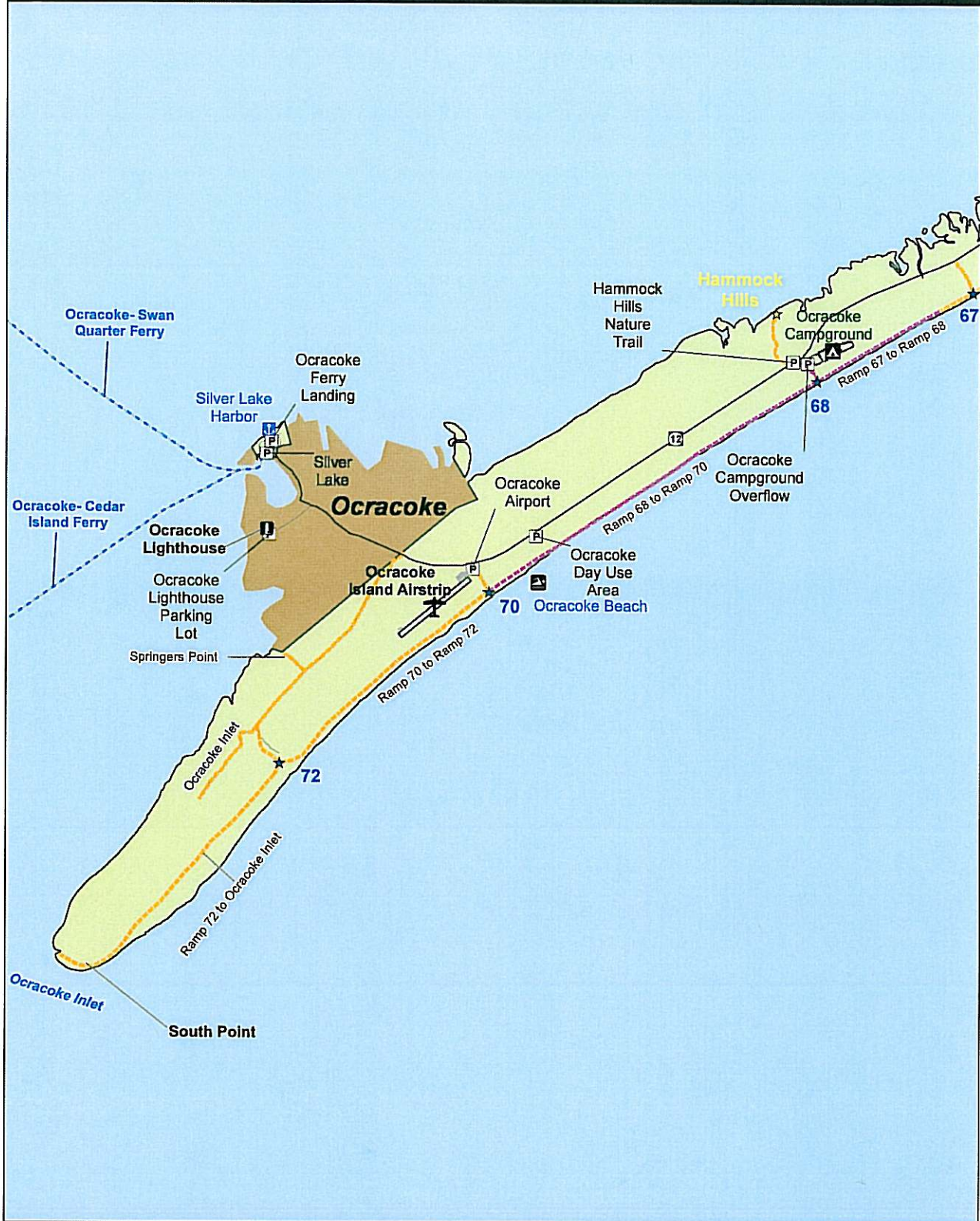
- | | | |
|----------------|-----------------------------|-------------|
| CAHA Boundary | ORV Ramps | Interstate |
| PINWR Boundary | ★ Oceanside Ramps | US Hwy |
| Villages | ☆ Soundside Ramps | State Hwy |
| Boat Ramps | | Other |
| Campgrounds | Current Access (status quo) | Ferry Route |
| Parking Lots | — Closed to ORV Year-Round | |
| Airports | — Seasonally Open to ORV* | |
| Swim Beaches | — Open to ORV Year-Round* | |

*Areas open to ORV are subject to temporary resource or safety closures.

**Ocracoke Island Ranger District
Map 1 of 2**



Produced By: NPS and The Louis Berger Group, Inc., December 2007



Legend

- | | | |
|--|--|---|
| <ul style="list-style-type: none"> CAHA Boundary PINWR Boundary Villages Boat Ramps Campgrounds Parking Lots Airports Swim Beaches | <ul style="list-style-type: none"> ORV Ramps ★ Oceanside Ramps ☆ Soundside Ramps Current Access (status quo) — Closed to ORV Year-Round — Seasonally Open to ORV* — Open to ORV Year-Round* | <ul style="list-style-type: none"> Interstate US Hwy State Hwy Other Ferry Route |
|--|--|---|

*Areas open to ORV are subject to temporary resource or safety closures.

**Ocracoke Island Ranger District
Map 2 of 2**

