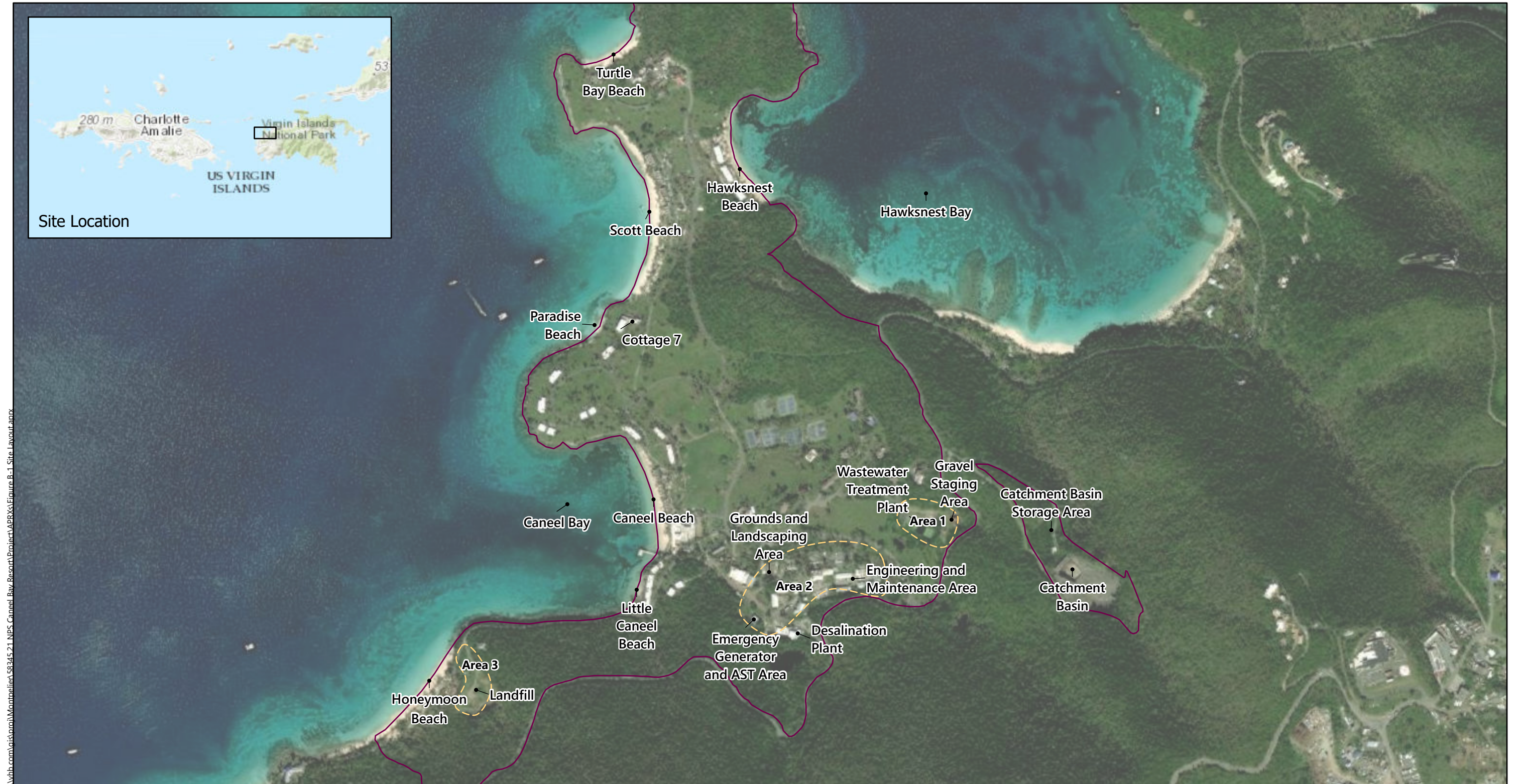




June 01, 2021

AR-003358

FIGURE B-1



\\vhb.com\oiship\proj\Montpelier\5824521 NP5 Caneel Bay Resort\Project\APR\X\Figure B-1 Site Layout.aprx



- Primary Investigation Areas
- Caneel Bay Resort

Caneel Bay Resort Site

VIIS, St. John, USVI

Source Info:
Base map from ESRI/World Imagery (2017)

Site Layout



April 23, 2021

AR-003359

FIGURE B-2A



\\vhb.com\oist\proj\Montpelier\5824521 NP5 Caneel Bay Resort\Project\APR\X\Figure B-2A\SC Sample Locations.aprx



- Soil Sample
- Caneel Bay Resort

Caneel Bay Resort Site

VIIS, St. John, USVI

Source Info:
Base map from ESRI/World Imagery (2017)

Sample Locations - Northern Area



April 23, 2021

AR-003360

FIGURE B-2B



\\vhb.com\oist\proj\Montpelier\5824521 NP5 Caneel Bay Resort\Project\APR\X\Figure B-2B\SC Sample Locations.aprx



- Soil Sample
- Soil Boring
- Monitoring Well
- ISM Decision Unit
- Caneel Bay Resort
- Primary Investigation Areas

Caneel Bay Resort Site

VIIS, St. John, USVI

Source Info:
Base map from ESRI/World Imagery (2017)

Sample Locations - Area 1 and Area 2 Vicinity



April 23, 2021

AR-003361

FIGURE B-2C



- Soil Sample
- Soil Boring
- Monitoring Well
- ISM Decision Unit
- Caneel Bay Resort
- Primary Investigation Areas
- Contour (2 ft)
- Cross Section Transect

Caneel Bay Resort Site

VIIS, St. John, USVI

Source Info:
Base map from ESRI/World Imagery (2017)

Sample Locations - Area 3 Vicinity



- Observation Location
- Observation Location - Evidence of Potential ACM Exposure to the Environment
- Observation Area
- Observation Area with Potential ACM Exposure to the Environment
- Caneel Bay Resort
- Primary Investigation Areas

See Table B-2 - Potential ACM and Lead-Based Paint Observations for corresponding photo descriptions.

Caneel Bay Resort Site

VIIS, St. John, USVI

Source Info:
Base map from ESRI/World Imagery (2017)

Potential ACM and Lead-Based Paint Observations



\\vhb.com\oistipron\Montpelier\5824521 NP5 Caneel Bay Resort\Project\APR\X\Figure B-4 Geophysical Investigation Results.aprx



- Primary Investigation Areas
- Caneel Bay Resort
- Suspected Underground Fuel Line
- GPR Anomaly

Caneel Bay Resort Site

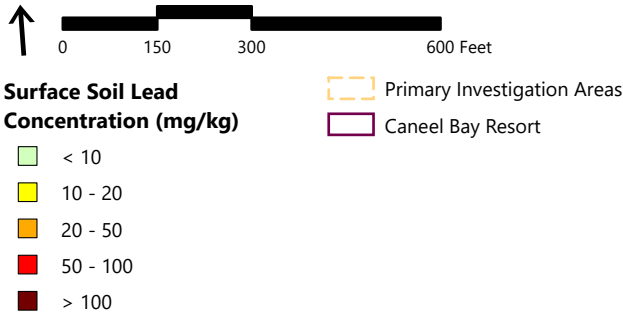
VIIS, St. John, USVI

Source Info:
Base map from ESRI/World Imagery (2017)

Geophysical Investigation Results



\\vhb.com\gis\proj\Montpelier\58345 21 NPS Caneel Bay Resort\Project\APRXs\Figure B-5 Preliminary Lead-Based Paint Investigation Results.aprx

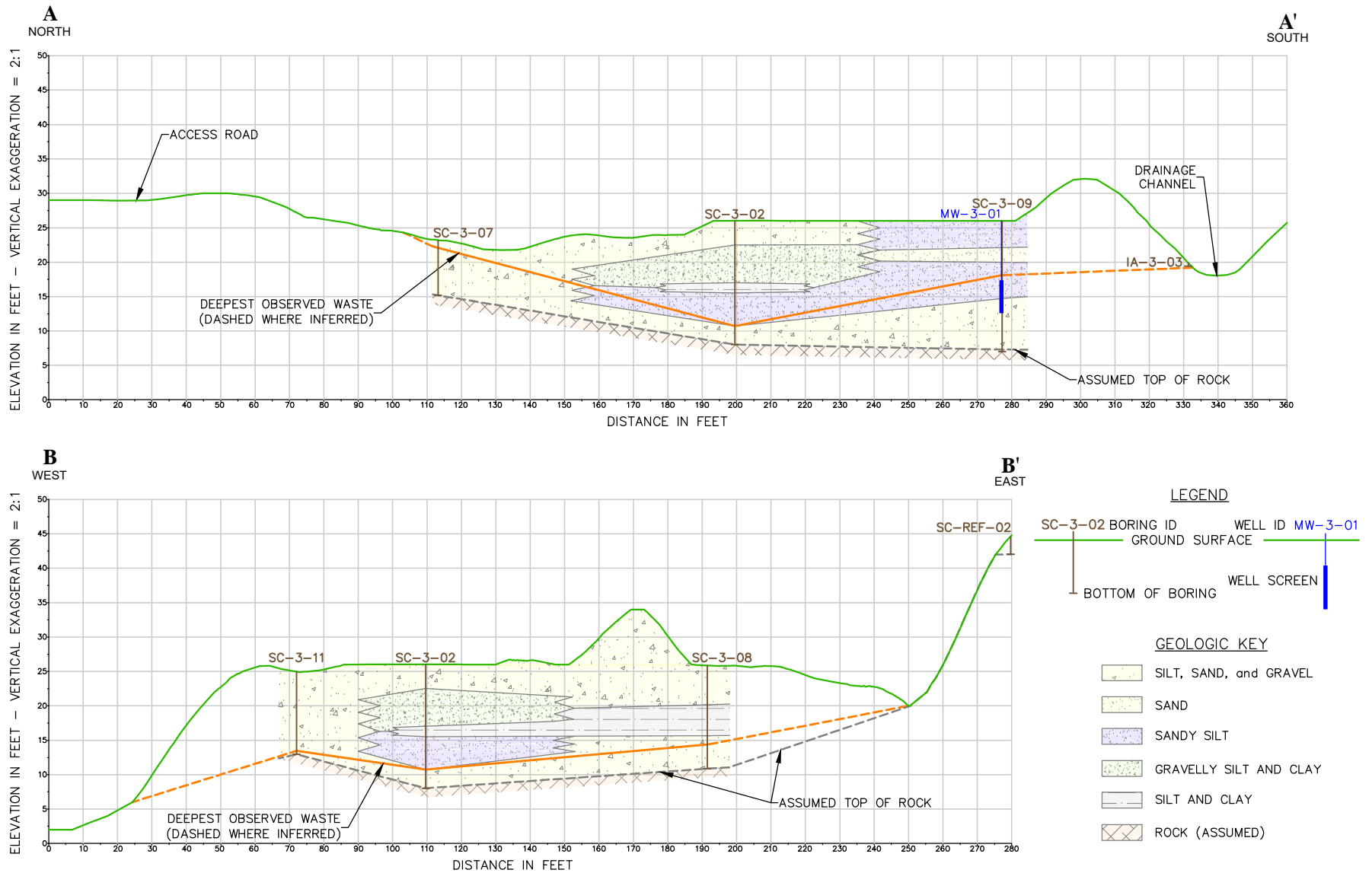


Caneel Bay Resort Site

VIIS, St. John, USVI

Source Info:
Base map from ESRI/World Imagery (2017)

Preliminary Lead-Based
Paint Investigation Results



Cross Sections A-A' & B-B'
Caneel Bay Resort Site
U.S. Virgin Islands
58345.21

Figure B-6

04/02/2021