



NCDOT STIP B-2500

Improvements to NC 12
at Coquina Beach Road
and
Bodie Island Lighthouse
Road

Jurisdictional Features
Map

Dare County
North Carolina

Date:	August 2021	
Scale:	0 75 150 Ft	
Job No.:	21-609	
Drawn By:	NDH	Checked By: JSM

Figure
2
Sheet 1 of 2



Legend

Map Grid

Study Area

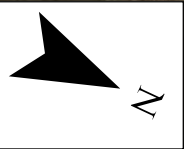
Streets

2ft Contours

Potential Wetland WOUS

Disturbed

Undisturbed



Prepared For:



NCDOT STIP B-2500

Improvements to NC 12
at Coquina Beach Road
and
Bodie Island Lighthouse
Road

Jurisdictional Features
Map



Dare County
North Carolina

Date:	August 2021	
Scale:	0 75 150 Ft	
Job No.:	21-609	
Drawn By:	NDH	Checked By: JSM

Figure

3

Sheet 1 of 2



Prepared For:



NCDOT STIP B-2500

Improvements to NC 12
at Coquina Beach Road
and
Bodie Island Lighthouse
Road

Jurisdictional Features
Map

Dare County
North Carolina

Date: August 2021

Scale: 0 75 150 Ft

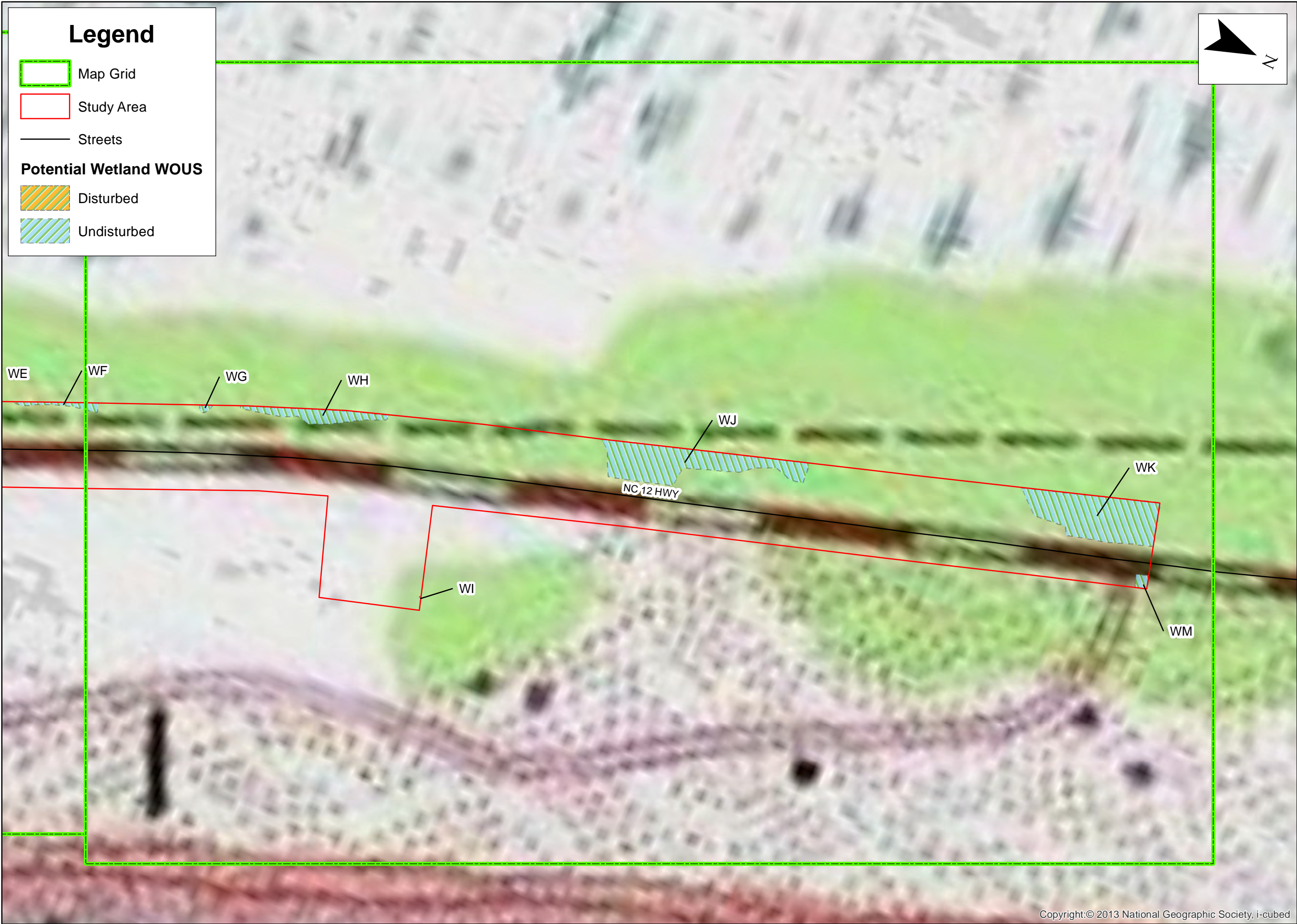
Job No.: 21-609

Drawn By: NDH	Checked By: JSM
------------------	--------------------

Figure

4

Sheet 1 of 2



Legend

Map Grid


Study Area

Streets

Potential Wetland WOUS

Disturbed

Undisturbed



Prepared For:



NCDOT STIP B-2500

Improvements to NC 12
at Coquina Beach Road
and
Bodie Island Lighthouse
Road

Jurisdictional Features
Map

Dare County
North Carolina

Date:	August 2021	
Scale:	0	75 150 Ft
Job No.:	21-609	
Drawn By:	NDH	Checked By: JSM

Figure

2

Sheet 2 of 2




Legend

- Map Grid
- Study Area
- Streets
- 2ft Contours

Potential Wetland WOUS

- Disturbed
- Undisturbed



Prepared For:



NCDOT STIP B-2500

Improvements to NC 12
at Coquina Beach Road
and
Bodie Island Lighthouse
Road

Jurisdictional Features
Map


Dare County
North Carolina

Date:	August 2021	
Scale:	0	75 150 Ft
Job No.:	21-609	
Drawn By:	NDH	Checked By: JSM

Figure

3

Sheet 2 of 2



Legend

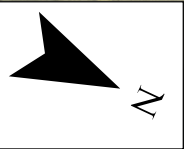
- Map Grid
- Study Area
- Streets
- Project Elevation**

High : 38


Low : -3
- Potential Wetland WOUS**

Disturbed

Undisturbed



Prepared For:



NCDOT STIP B-2500

Improvements to NC 12
at Coquina Beach Road
and
Bodie Island Lighthouse
Road

Jurisdictional Features
Map

Dare County
North Carolina

Date:	August 2021	
Scale:	0 75 150 Ft	
Job No.:	21-609	
Drawn By:	NDH	Checked By: JSM

Figure

4

Sheet 2 of 2