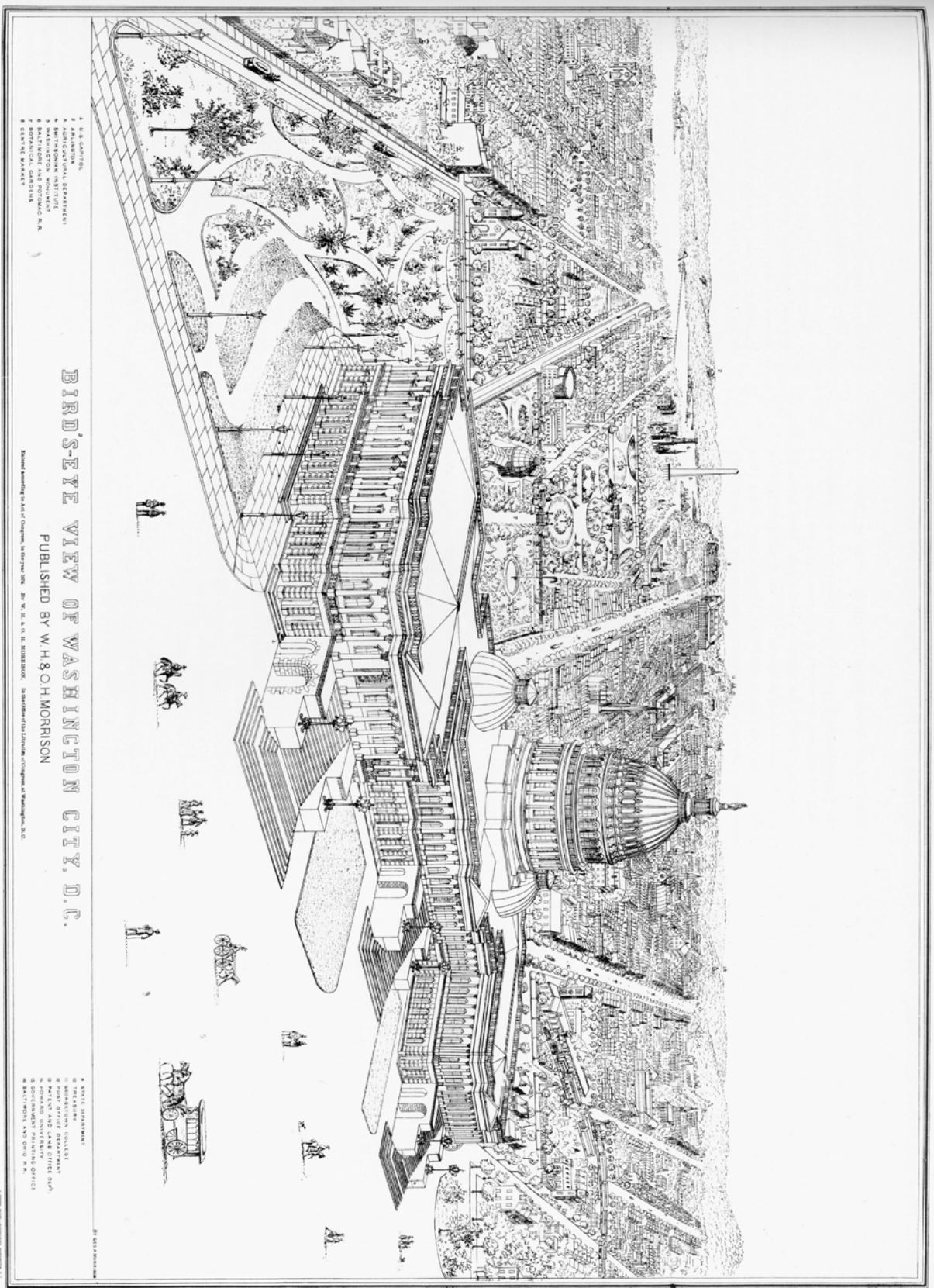


Source: Parsons, "The City of Washington, Bird's-Eye View of the Potomac-Looking North, New York: Currier & Ives, 1880. Courtesy Library of Congress.
MMP-Reps-LOC-BirdsEye-1880

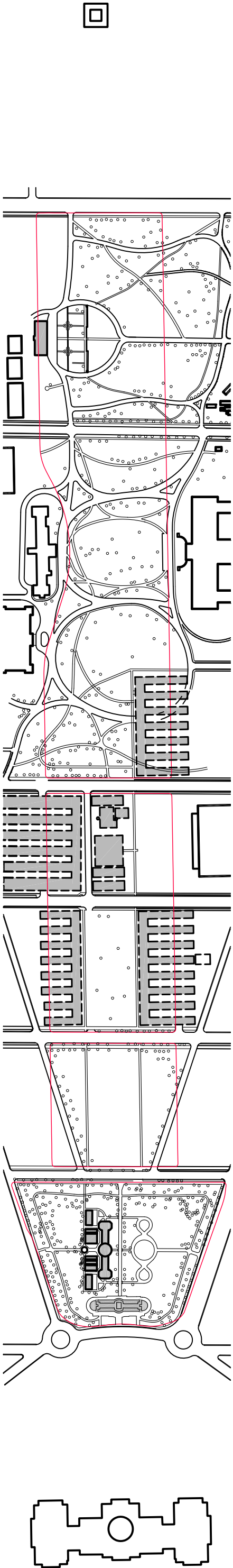


Source: Sachse, "The National Capitol Washington City," Baltimore: A.Sachse&Co., c1884.
Courtesy Library of Congress. MMP-Reps-LOC-Sachse-Mall-Detail-c1884



Source: Morrison, "Bird's-Eye View of Washington City," Washington: W.H. & O.H.Morrison, 1872. Courtesy Olin Library, Cornell University. MMP—Reps—Cornell—BirdsEye—1872

| | | |
|--------------------------------------------------------------------------------------------------------------------------------------------------------------------------------------------------------------------------------------------------------------------------------------------------------------------------------------------------------|---------------------------------------------------------------------------------------------------------------------------------------------------------------------------------------|--------------------------------------------------|
|  <p>Heritage Landscapes LLC Preservation Landscapes Architects & Planners Chelsea, VT 05225-6303 Phone: 802.233.5265 Fax: 802.233.5270 Website: www.heritagescapes.com</p> | <p>TITLE OF SERIES</p> <p>MALL MAPPING</p> <p>RECONSTRUCT TURF & SOIL ON THE NATIONAL MALL NATIONAL MALL & MEMORIAL PARKS WASHINGTON, DC</p> | |
| | <p>CONTRACT NO.</p> <p>1443C2000091500</p> | <p>SHEET TITLE</p> <p>1866-1900 3</p> |
| | <p>DATE</p> <p>JUNE 2010</p> | |
| | <p>PMS/PKG NO.</p> <p>NAMA 151515</p> | <p>PAGE</p> <p>10</p> |

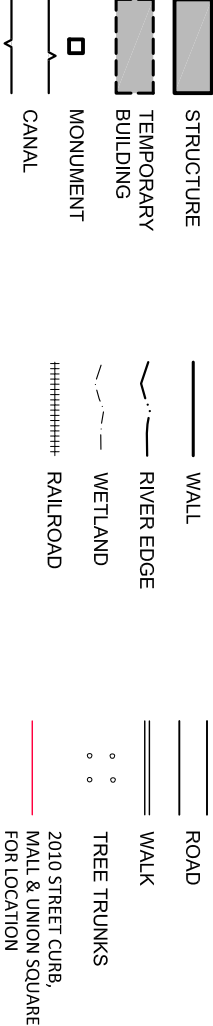


1927, 1933 LAYOUT WITH 2010 STREET CURBS



1927 AERIAL, 1933 UNION SQUARE HISTORIC TREES PLAN

SYMBOL KEY



SOURCES

- NATIONAL MALL AERIAL, 1927. COURTESY RECORDS OF THE NATIONAL CAPITAL PLANNING COMMISSION, RG 328, NATIONAL ARCHIVES.
- NCPPC, "THE MALL FR. 6TH ST. TO MONUMENT GROUNDS DEVELOPMENT PLAN", 1933. COURTESY NATIONAL CAPITAL REGION, NATIONAL PARK SERVICE.
- "THE PARK COMMISSION PLAN OF 1901 FOR THE CAPITOL, END OF THE MALL IN COMPARISON WITH EXISTING CONDITIONS", 1916.
- NATIONAL MALL OBLIQUE AERIAL, 1920. COURTESY NATIONAL ARCHIVES.
- "HISTORIC TREES - UNION SQUARE". COURTESY NATIONAL CAPITAL REGION, NATIONAL PARK SERVICE.
- NCPPC, "MALL ROADS CONSTRUCTION PLAN, PROJECTS FOR 1932 APPROPRIATION", 1931. COURTESY NATIONAL CAPITAL REGION, NATIONAL PARK SERVICE.

| | | | | | | |
|-----------------------------------------------------------------------------------------------------------------------------------------------------------------------------------------------------------------------------------------------|--|----------------------------------------------------------------------------------------------------------------------------------------|--|---------------------------------|-------------------|---------------------------------------------|
|  <div>Heritage Landscapes LLC Preservation Landscapes Architects & Planners Orlando, VT 802.425.4320 Washington, DC 202.898.8815</div> | | TITLE OF SERIES MALL MAPPING RECONSTRUCT TURF & SOIL ON THE NATIONAL MALL NATIONAL MALL & MEMORIAL PARKS WASHINGTON, DC | | CONTRACT NO. 1443C2000091500 | DATE JUNE 2010 | SHEET TITLE 1901-1933 1 PAGE 11 |
| SCALE OF FEET 300 0 300 600 | | | | | | |